Katalog/*Catalog* : 1102001.1871090

# KECAMATAN SUKARAME DALAM ANGKA 2022

*Sukarame Subdistrict in Figures*

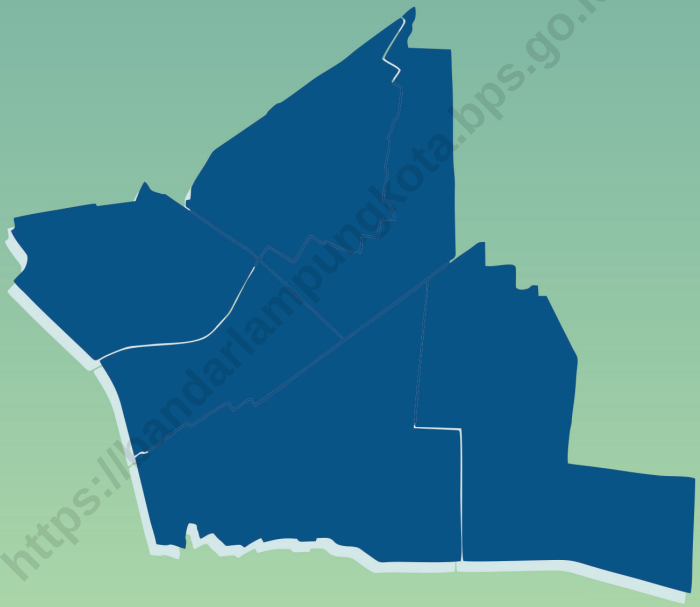

https://bandarlampungkota.bps.go.id

**BADAN PUSAT STATISTIK**
**KOTA BANDAR LAMPUNG**
*BPS-Statistics of Bandar Lampung Municipality*

# KECAMATAN SUKARAME DALAM ANGKA 2022

*Sukarame Subdistrict in Figures*

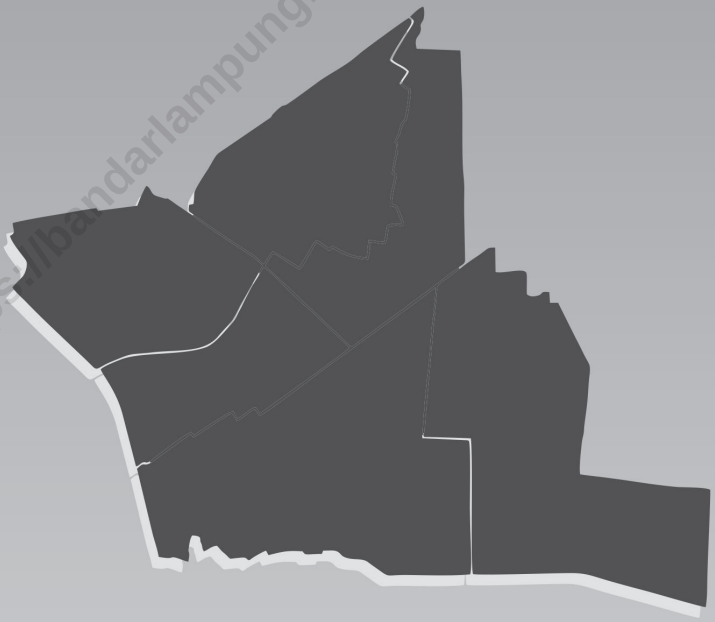

https://bandarlampungkota.bps.go.id

**KECAMATAN SUKARAME DALAM ANGKA**
***Sukarame Subdistrict in Figures***
**2022**

ISSN: 2085-9198
No. Publikasi/*Publication Number*: 18710.2221
Katalog /*Catalog*:1102001.1871090
Ukuran Buku/*Book Size*: 14,8 cm x 21 cm
Jumlah Halaman/*Number of Pages* : xxiv + 88 hal/*pages*
Naskah/*Manuscript*:
BPS Kota Bandar Lampung
*BPS-Statistics of Bandar Lampung Municipality*
Penyunting/*Editor*:
BPS Kota Bandar Lampung
*BPS-Statistics of Bandar Lampung Municipality*
Desain Kover/*Cover Design*:
BPS Kota Bandar Lampung
*BPS-Statistics of Bandar Lampung Municipality*
Ilustrasi Kover/*Cover Illustration*:
Peta Wilayah/*Regional Map*
Diterbitkan oleh/*Published by*:
©BPS Kota Bandar Lampung/*BPS-Statistics of Bandar Lampung Municipality*
Dicetak oleh/*Printed by*:
CV. Jayawijaya

Dilarang mengumumkan, mendistribusikan, mengomunikasikan, dan/atau menggandakan sebagian atau seluruh isi buku ini untuk tujuan komersil tanpa izin tertulis dari Badan Pusat Statisti Kota Bandar Lampung
*Prohibited to announce, distribute, communicate, and/or copy part or all of this book for commercial purpose without permission from BPS-Statistics Indonesia of Bandar Lampung Municipality*

https://bandarlampungkota.bps.go.id

**TIM PENYUSUN/*TEAM MEMBERS***

**Pengarah/*Director***
Ir. Akhmad Nasrudin

**Penanggung Jawab/*Persons in Charge***
Ir. Akhmad Nasrudin

**Penyunting/*Editors***
Ari Rusmasari, S.ST., M.Si.
Edi Kurniawan

**Pengolah Data dan Penulis Naskah/*Data Processor and Writers***
Anne Oktavia Andriyani, A. Md.
Faza Nur Fuadina, S.Tr.Stat

**Penata Letak/*Layout Designers***
Anne Oktavia Andriyani, A. Md.

https://bandarlampungkota.bps.go.id

https://bandarlampungkota.bps.go.id

## KONTRIBUTOR DATA/*DATA CONTRIBUTORS*

1. Kementerian Agama/*Ministry of Religious Affair*
2. Kementerian Pendidikan dan Kebudayaan/*Ministry of Education and Culture*
3. Badan Pusat Statistik/*BPS-Statistics Indonesia*
4. Bagian Pemerintahan Kota Bandar Lampung/*Government Division of Bandar Lampung Municipality*
5. Badan Kepegawaian Daerah Kota Bandar Lampung/*Regional Civil Service Agency*
6. Kependudukan dan Catatan Sipil Kota Bandar Lampung/*Population and Civil Registration Service of Bandar Lampung Municipality*

https://bandarlampungkota.bps.go.id

https://bandarlampungkota.bps.go.id

# PETA WILAYAH KECAMATAN SUKARAME
## *MAP OF SUKARAME SUBDISTRICT*

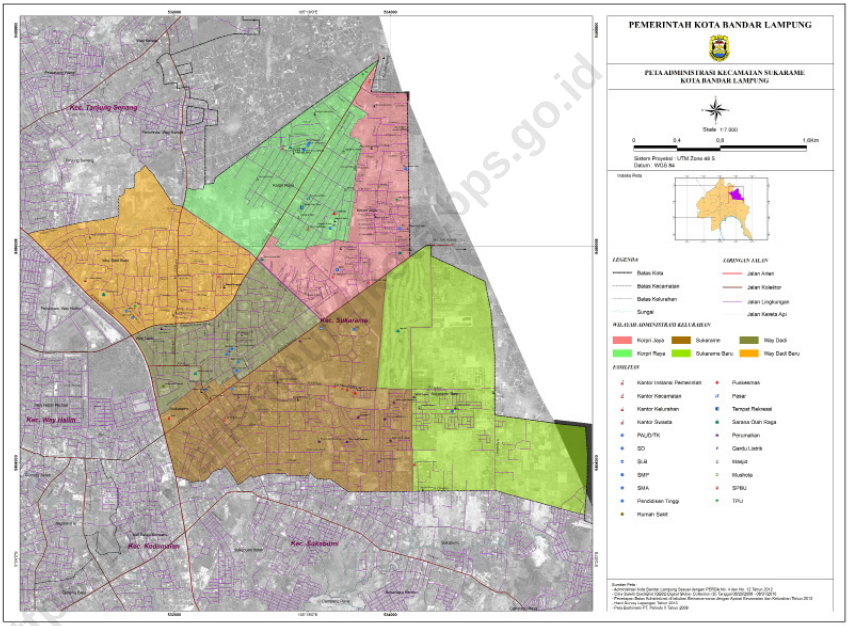


https://ppid.bandarlampungkota.bps.go.id

https://bandarlampungkota.bps.go.id

**KEPALA BPS KOTA BANDAR LAMPUNG**
***CHIEF STATISTICIAN OF BANDAR LAMPUNG MUNICIPALITY***

**Ir. Akhmad Nasrudin**

https://bandarlampungkota.bps.go.id

https://bandarlampungkota.bps.go.id

# KATA PENGANTAR

Publikasi "Kecamatan Sukarame Dalam Angka 2022" merupakan publikasi yang memuat data-data mengenai gambaran umum Kecamatan Sukarame. Publikasi ini diharapkan dapat membantu para pemakai data untuk berbagai keperluan, guna melihat gambaran potensi yang ada di wilayah Kecamatan Sukarame dalam rangka menunjang percepatan pembangunan di masa yang akan datang.

Disadari bahwa dalam penyusunan publikasi ini masih banyak kekurangan-kekurangannya, oleh karena itu saran dan kritik dari segenap pengguna data dan pembaca sangat diharapkan demi kesempurnaan penerbitan dimasa yang akan datang.

Kepada semua pihak yang telah turut membantu sehingga terlaksananya penerbitan ini, kami ucapkan terima kasih, semoga bermanfaat.

https://bandarlampungkota.bps.go.id

Bandar Lampung, September 2022
Kepala BPS
Kota Bandar Lampung

**Ir. AKHMAD NASRUDIN**

# PREFACE

*The publication of "Sukarame Subdistrict in Figures 2022" is a publication that contains data regarding the general description of Sukarame Subdistrict. This publication is expected to help data users for various purposes, in order to see the potential overview in Sukarame Subdistrict in order to support the acceleration of development in the future.*

*It is realized that in the preparation of this publication there are still many shortcomings, therefore suggestions and criticisms from all data users and readers are highly expected for the perfection of publications in the future.*

*To all those who have helped to make this publication possible, we thank you, hopefully it will be useful.*

https://bandarlampungkota.bps.go.id

*Bandar Lampung, September 2022*
*Chief Statistician of*
*Bandar Lampung Municipality*

***Ir. Akhmad Nasrudin***

# DAFTAR ISI/*CONTENTS*


| | | Halaman *Page* |
|---|---|---|
| Kata Pengantar/*Preface* | | xi |
| Daftar Isi/*Contents* | | xiii |
| Daftar Tabel/*List of Tables* | | xv |
| Daftar Gambar/*List of Figures* | | xxi |
| Penjelasan Umum/*Explanatory Notes* | | xxii |
| Daftar Singkatan/*List of Abbreviation* | | xxiii |
| 1. | Geografi/*Geography* | 1 |
| 2. | Pemerintahan/*Government* | 11 |
| 3. | Penduduk/*Population* | 19 |
| | Sosial dan Kesejahteraan Rakyat/*Social and Welfare* | 29 |
| 5. | Pertanian/*Agriculture* | 55 |
| 6. | Pariwisata, Transportasi, dan Komunikasi/*Tourism, Transportation, and Communication* | 67 |
| 7. | Perbankan, Koperasi, dan Perdagangan/*Banking, Cooperative, and Trade* | 79 |


https://bandarlampungkota.bps.go.id

https://bandarlampungkota.bps.go.id

## DAFTAR TABEL/*LIST OF TABLES*

Halaman
*Page*


**1. GEOGRAFI DAN IKLIM/*GEOGRAPHY AND CLIMATE***

**1.1 KEADAAN GEOGRAFI**
***GEOGRAPHY CONDITION***

1.1.1 Luas Daerah Menurut Desa/Kelurahan di Kecamatan Sukarame, 2021
*Total Area by Villages/Kelurahan in Sukarame Subdistrict, 2021* ..... 8

1.1.2 Jarak ke Ibukota Kecamatan dan Ibukota Kabupaten/Kota Menurut Desa/Kelurahan di Kecamatan Sukarame (km), 2021
*Distance to the Subdistrict Capital and Regency/Municipal Capital by Villages/Kelurahan in Sukarame Subdistrict (km), 2021* ..... 9

**2. PEMERINTAHAN/*GOVERNMENT***

**2.1 WILAYAH ADMINISTRATIF**
***ADMINISTRATIVE AREA***

2.1.1 Jumlah Lingkungan (LK) dan Rukun Tetangga (RT) Menurut Desa/Kelurahan di Kecamatan Sukarame, 2021
*Number of Lingkungan and Rukun Tetangga by Villages[1]/Kelurahan in Sukarame Subdistrict, 2021* ..... 16

**2.2 SUMBER DAYA MANUSIA**
***HUMAN RESOURCES***

2.2.1 Jumlah Pegawai Negeri Sipil Menurut Pemerintah Daerah dan Jenis Kelamin, 2021
*Number of Civil Servants by Local Government and Sex, 2021* ..... 17

2.2.2 Jumlah Pegawai Negeri Sipil Pemerintah Daerah Kecamatan Sukarame Menurut Tingkat Pendidikan, 2021
*Number of Civil Servants of Sukarame District Government by Educational Level, 2021* ..... 18


https://bandarlampungkota.bps.go.id

Halaman
*Page*


**3. PENDUDUK/*POPULATION***

3.1 Penduduk, Distribusi Persentase Penduduk, Kepadatan Penduduk, Rasio Jenis Kelamin Penduduk Menurut Desa/Kelurahan di Kecamatan Sukarame, 2022
*Population, Percentage Distribution of Population, Population Density, and Population Sex Ratio by Villages/Kelurahan in Sukarame Subdistrict, 2022* ..... 26

**4. SOSIAL DAN KESEJAHTERAAN RAKYAT/*SOCIAL AND WELFARE***

**4.1 PENDIDIKAN**
***EDUCATION***

4.1.1 Banyaknya Desa[1]/Kelurahan yang Memiliki Fasilitas Sekolah Menurut Tingkat Pendidikan di Kecamatan Sukarame, 2019–2021
*Number of Villages[1]/Kelurahan Having Educational Facilities by Educational Level in Sukarame Subdistrict, 2019–2021* ..... 34

4.1.2 Jumlah Sekolah Menurut Tingkat Pendidikan di Kecamatan Sukarame, 2020/2021 dan 2021/2022
*Number of Schools by Educational Level in Sukarame Subdistrict, 2020/2021 and 2021/2022* ..... 35

4.1.3 Jumlah Guru Menurut Tingkat Pendidikan di Kecamatan Sukarame, 2020/2021 dan 2021/2022
*Number of Teachers by Educational Level in Sukarame Subdistrict, 2020/2021 and 2021/2022* ..... 36

4.1.4 Jumlah Murid Menurut Tingkat Pendidikan di Kecamatan Sukarame, 2020/2021 dan 2021/2022
*Number of Pupils by Educational Level in Sukarame Subdistrict, 2020/2021 and 2021/2022* ..... 37

**4.2 KESEHATAN**
***HEALTH***

4.2.1 Banyaknya Desa[1]/Kelurahan yang Memiliki Sarana Kesehatan Menurut Jenis Sarana Kesehatan di Kecamatan Sukarame, 2019–2021
*Number of Villages[1]/Kelurahan Health Facilities by Type of Health Facilities in Sukarame Subdistrict, 2019–2021* ..... 38


https://lampungkab.bps.go.id

Halaman
*Page*


4.2.2 Banyaknya Warga Penderita Kekurangan Gizi Menurut Desa/Kelurahan di Kecamatan Sukarame, 2020
*Number of People with Malnutrition by Villages/Kelurahan in Sukarame Subdistrict, 2020* ..... 39

**4.3 PERUMAHAN DAN LINGKUNGAN**
***HOUSING AND ENVIRONMENT***

4.3.1 Banyaknya Desa/Kelurahan Menurut Sumber Air Minum Sebagian Besar Keluarga di Kecamatan Sukarame, 2019–2021
*Number of Villages/Kelurahan by Drinking Water Source of Majority Family in Sukarame Subdistrict, 2019–2021* ..... 40

4.3.2 Banyaknya Keluarga Menurut Desa/Kelurahan dan Jenis Pengguna Listrik di Kecamatan Sukarame, 2021
*Number of Family by Villages/Kelurahan and Type of Electricity Consumer in Sukarame Subdistrict, 2021* ..... 41

4.3.3 Banyaknya Desa/Kelurahan Menurut Sumber Penerangan Jalan Utama Desa/Kelurahan di Kecamatan Sukarame, 2019–2021
*Number of Villages/Kelurahan by Source of Villages/Kelurahan's Main Street Illumination in Sukarame Subdistrict, 2019–2021* ..... 42

4.3.4 Banyaknya Desa/Kelurahan Menurut Penggunaan Fasilitas Tempat Buang Air Besar Sebagian Besar Keluarga di Kecamatan Sukarame, 2019–2021
*Number of Villages/Kelurahan by Toilet Facility Used by Majority Family in Sukarame Subdistrict, 2019–2021* ..... 43

4.3.5 Banyaknya Desa/Kelurahan Menurut Jenis Bahan Bakar untuk Memasak yang Digunakan Sebagian Besar Keluarga di Kecamatan Sukarame, 2021
*Number of Villages/Kelurahan by Type of Cooking Fuel Used by Majority Family in Sukarame Subdistrict, 2021* ..... 44

**4.4 AGAMA DAN SOSIAL LAINNYA**
***RELIGION AND OTHER SOCIAL AFFAIRS***

4.4.1 Jumlah Tempat Peribadatan Menurut Desa/Kelurahan di Kecamatan Sukarame, 2021
*Number of Worship Places by Villages/Kelurahan in Sukarame Subdistrict, 2021* ..... 45


https://bandarlampungkota.bps.go.id

Halaman
*Page*


4.4.2 Banyaknya Kejadian Bencana Alam Menurut Desa/Kelurahan dan Jenis Bencana Alam di Kecamatan Sukarame, 2021
*Number of Natural Disaster Events by Villages/Kelurahan and Type of Natural Disaster in Sukarame Subdistrict, 2021* ..... 46

4.4.3 Banyaknya Korban Jiwa Akibat Bencana Alam Menurut Desa/Kelurahan dan Jenis Bencana Alam di Kecamatan Sukarame, 2021
*Number of Fatalities Due to Natural Disasters by Villages/Kelurahan and Type of Natural Disaster in Sukarame Subdistrict, 2021* ..... 49

4.4.4 Keberadaan Fasilitas/Upaya Antisipasi/Mitigasi Bencana Alam Menurut Desa/Kelurahan di Kecamatan Sukarame, 2021
*Existence of Facilities/Efforts for Anticipation/Mitigation of Natural Disasters by Villages/Kelurahan by Villages/Kelurahan in Sukarame Subdistrict, 2021* ..... 52

4.4.5 Banyaknya Desa/Kelurahan yang Memiliki Kelompok Kegiatan Olahraga Menurut Jenis Olahraga dan Ketersedian Fasilitas/Lapangan Olahraga di Kecamatan Sukarame, 2021
*Number of Villages/Kelurahan Having Sport Activities Groups by Type of Sport and Availability of Sport Facilities/Fields in Sukarame Subdistrict, 2021* ..... 54

**5. PERTANIAN/*AGRICULTURE***

5.1 Luas Panen Tanaman Sayuran dan Buah-buahan Semusim Menurut Jenis Tanaman di Kecamatan Sukarame (ha), 2018–2021
*Harvested Area of Seasonal Vegetables and Fruits by Kind of Plant in Sukarame Subdistrict (ha), 2018–2021* ..... 60

5.2 Produksi Tanaman Sayuran dan Buah-buahan Semusim Menurut Jenis Tanaman di Kecamatan Sukarame (kuintal), 2018–2021
*Production of Seasonal Vegetables and Fruits by Kind of Plant in Sukarame Subdistrict (quintal), 2018–2021* ..... 61

5.3 Luas Panen Tanaman Biofarmaka Menurut Jenis Tanaman di Kecamatan Sukarame ($m^2$), 2018–2021
*Harvested Area of Medicinal Plants by Kind of Plant in Sukarame Subdistrict ($m^2$), 2018–2021* ..... 62

5.4 Produksi Tanaman Biofarmaka Menurut Jenis Tanaman di Kecamatan Sukarame (kg), 2018–2021


https://bandalampungkota.bps.go.id

Halaman
*Page*


*Production of Medicinal Plants by Kind of Plant in Sukarame Subdistrict (kg),2018–2021* ..... 63

5.5 Luas Panen Tanaman Hias Menurut Jenis Tanaman di Kecamatan Sukarame ($m^2$), 2018–2021
*Harvested Area of Ornamental Plants by Kind of Plant in Sukarame Subdistrict ($m^2$), 2018–2021* ..... 64

5.6 Produksi Tanaman Hias Menurut Jenis Tanaman di Kecamatan Sukarame (tangkai), 2018–2021
*Production of Ornamental Plants by Kind of Plant n Sukarame Subdistrict (stalks), 2018–2021* ..... 65

5.7 Produksi Buah-Buahan dan Sayuran Tahunan Menurut Jenis Tanaman di Kecamatan Sukarame (kuintal), 2018–2021
*Production of Annual Fruits and Vegetables by Kind of Plant in Sukarame Subdistrict (quintal), 2018–2021* ..... 66

**6. PARIWISATA, TRANSPORTASI, DAN KOMUNIKASI/*TOURISM, TRANSPORTATION, AND COMMUNICATION***

**6.1 PARIWISATA**
***TOURISM***

6.1.1 Jumlah Sarana Akomodasi Menurut Desa/Kelurahan dan Jenis Akomodasi di Kecamatan Sukarame, 2021
*Number of Accomodation Facilities by Villages/Kelurahan and Type of Accomodation in Sukarame Subdistrict, 2021* ..... 72

**6.2 TRANSPORTASI**
***TRANSPORTATION***

6.2.1 Prasarana dan Sarana Transportasi Antar Desa/Kelurahan Menurut Desa/Kelurahan di Kecamatan Sukarame, 2021
*Inter-Villages/Kelurahan Transportation Infrastructure and Facilities by Villages/Kelurahan in Sukarame Subdistrict, 2021* ..... 73

6.2.2 Keberadaan Kantor Pos/Pos Pembantu/Rumah Pos, Pos Keliling, dan Perusahaan/Agen Jasa Ekspedisi Swasta Menurut Desa/Kelurahan di Kecamatan Sukarame, 2021
*Number of Post Office/Subsidiary of Post Office, Mobile Portal Service, Private Expedition Service Company by Villages/Kelurahan in Sukarame Subdistrict, 2021* ..... 75


https://sukarame.bandarlampung.bps.go.id

Halaman
*Page*


**6.3 KOMUNIKASI**
***COMMUNICATION***

6.3.1 Jumlah Menara Telepon seluler dan Operator Layanan Komunikasi Telepon Seluler Menurut Desa/ Kelurahan di Kecamatan Sukarame, 2021
*Number of Base Transceiver Station (BTS) and Cellular Phone Communication Service Operators by Villages/Kelurahan in Sukarame Subdistrict, 2021* ..... 76

6.3.2 Kekuatan Sinyal Telepon Seluler dan Jenis Sinyal Internet Telepon Seluler Menurut Desa/Kelurahan di Kecamatan Sukarame, 2021
*The Strenght of Celular Phone Signal by Villages/Kelurahan in Sukarame Subdistrict, 2021* ..... 77

**7. PERBANKAN, KOPERASI, DAN PERDAGANGAN/*BANKING, COOPERATIVE, AND TRADE***

7.1 Banyaknya Sarana Lembaga Keuangan Bank Menurut Desa/ Kelurahan dan Jenis Bank di Kecamatan Sukarame, 2021
*Number of Bank by Villages/Kelurahan and Type of Bank in Sukarame Subdistrict, 2021* ..... 84

7.2 Banyaknya Koperasi Aktif Menurut Menurut Desa/Kelurahan dan Jenis Koperasi di Kecamatan Sukarame, 2021
*Number of Cooperative by Villages/Kelurahan and Type of Cooperative in Sukarame Subdistrict, 2021* ..... 85

7.3 Banyaknya Sarana Perdagangan Menurut Desa/Kelurahan dan Jenis Sarana Perdagangan di Kecamatan Sukarame, 2021
*Number of Trade Facilities by Villages/Kelurahan and Type of Trade Facilities in Sukarame Subdistrict, 2021* ..... 87


https://bandarlampungkota.bps.go.id

## DAFTAR GAMBAR/*LIST OF FIGURES*

Halaman
*Page*

1.1 Luas Daerah menurut Desa/Kelurahan (%), 2021
*Total Area by Village/Kelurahan (%), 2021* ..... 7

3.1 Jumlah Penduduk di Kecamatan Sukarame , 2022
*Population in Sukarame Subdistrict, 2022* ..... 25

https://bandarlampungkota.bps.go.id

## PENJELASAN UMUM/*EXPLANATORY NOTES*

Tanda-tanda, satuan-satuan, dan lain-lainnya yang digunakan dalam publikasi ini adalah sebagai berikut:
*Symbols, measurement units, and acronyms which are used in this publication, are as follows*:

### 1. TANDA-TANDA/*SYMBOLS*

| | |
|---|---|
| Data tidak tersedia/*Data not available* | : ... |
| Tidak ada atau nol /*Null or zero* | : – |
| Data dapat diabaikan/*Data negligible* | : 0 |
| Tanda decimal/*Decimal point* | : , |
| Data tidak dapat ditampilkan/*Not applicable* | : NA |
| Angka estimasi/*Estimated figures* | : e |
| Angka diperbaiki/*Revised figures* | : r |
| Angka sementara/*Preliminary figures* | : x |
| Angka sangat sementara/*Very preliminary figures* | : xx |
| Angka sangat sangat sementara/*Very very preliminary figures* | : xxx |

### 2. SATUAN/*UNITS*

| | | |
|---|---|---|
| barel/*barrel* | : | 158,99 liter/*litres* = 1/6,2898 $m^3$ |
| hektar (ha)/*hectare (ha)* | : | 10 000 $m^2$ |
| kilometer (km)/*kilometres (km)* | : | 1 000 meter/*meters (m)* |
| knot/*knot* | : | 1,8523 km/jam (*km/hour*) |
| kuintal/*quintal* | : | 100 kg |
| KWh | : | 1 000 Watt *hour* |
| MWh | : | 1 000 KWh |
| liter (untuk beras)/*litre (for rice)* | : | 0,80 kg |
| MMSCF | : | 1/35,3 $m^3$ |
| metrik ton (m.ton)/*metric ton (m. ton)* | : | 0,98421 long ton = 1 000 kg |
| ons/*ounce* | : | 28,31 gram/*grams* |
| ton | : | 1 000 kg |

Satuan lain: buah, dus, butir, helai/lembar, kaleng, batang, pulsa, ton kilometer (ton-km), jam, menit, persen (%).
*Other units: unit, pack, pieces, sheet, tin, pulse, ton-kilometres(ton-km), hour, minute, percent (%).*

Perbedaan angka di belakang koma disebabkan oleh pembulatan angka.
*The difference in decimal numbers is caused by rounding.*

https://bandarlampungkota.bps.go.id

## DAFTAR SINGKATAN/*LIST OF ABBREVIATION*

| | | |
|---|---|---|
| SI | : | Stasiun Iklim/*Climate Station* |
| SMPK | : | Stasiun Meterologi Pertanian Khusus/*Special Agricultural Meteorological Station* |
| t.t | : | Tempat tidur/*Bed* |
| BCG | : | Bacillus Calmette Guerin |
| DPT | : | Difteri, Pertusis, Tetanus/*Diphtheria, Tetanus, and Pertussis* |
| TT | : | Tetanus Toxoid |
| IOT | : | Industri Obat Tradisional/*Traditional Medicine Industry* |
| IKOT | : | Industri Kecil Obat Tradisional/*Traditional Medicine Small Industry* |
| Alkes | : | Alat kesehatan/*Health Kits* |
| PKRT | : | Perbekalan Kesehatan Rumah tangga/*Household Health Logistics* |
| Kompl | : | Komplemen/*Complement* |
| IRTP | : | Industri Pangan Produksi Rumah Tangga/*Foods Home Industry* |
| PBF | : | Pedagang Besar Farmasi/*Pharmacy Whole-seller* |
| GFK | : | Gudang Farmasi Kab/Kota/Regency/*Muncipality Pharmacy Warehouse* |
| RB | : | Rumah Bersalin/*Delivery House* |
| Pustu | : | Puskesmas pembantu/*Auxiliary Public Health Center* |
| BP | : | Balai Pengobatan/*Polyclinic* |
| TPS | : | Tempat Pembuangan Sampah Sementara /*landfill* |
| Jamkesmas | : | Jaminan kesehatan masyarakat miskin/*Poor public health insurance* |
| PJKMU | : | Program Jaminan Kesehatan Masyarakat Umum/*General Public Health Insurance Program* |
| SIUP | : | Surat Ijin Usaha Perdagangan/*Trading Permission Letter* |
| TDP | : | Tanda Daftar Perusahaan/*Company Registration Identity* |
| API | : | Angka Pengenal Importir/*Importer's Identity Number* |

https://banjarmasinkota.bps.go.id

https://bandarlampungkota.bps.go.id

# 1

# GEOGRAFI

## KECAMATAN SUKARAME

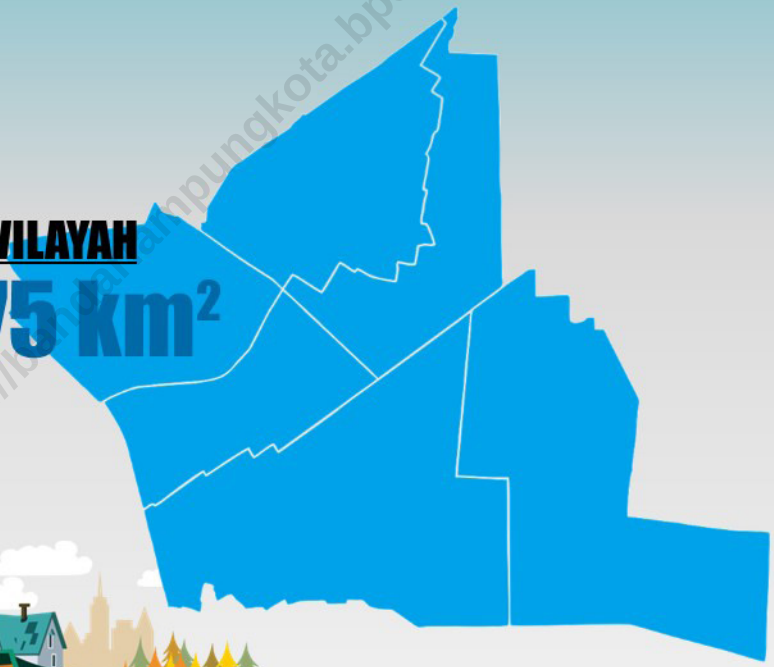

**LUAS WILAYAH**

**14,75 $km^2$**

https://lampungkota.bps.go.id

Sumber : Bagian Pemerintahan Kota Bandar Lampung

https://bandarlampungkota.bps.go.id

## PENJELASAN TEKNIS

1. Berdasarkan Peraturan Daerah Kota Bandar Lampung Nomor 04 Tahun 2012, tentang Penataan dan Pembentukan Kelurahan dan Kecamatan, letak geografis dan wilayah administratif Kecamatan Sukarame dengan batas-batas sebagai berikut: Sebelah utara berbatasan dengan Kabupaten Lampung Selatan, Sebelah selatan berbatasan dengan Kecamatan Sukabumi, Sebelah Timur berbatasan dengan Kabupaten Lampung Selatan, Sebelah barat berbatasan dengan Kecamatan Way Halim dan Kecamatan Kedamaian.

## *TECHNICAL NOTES*

1. *Based on the Regional Regulation of Bandar Lampung Municipality Number 04 of 2012, concerning the Arrangement and Formation of Villages and Subdistricts, the geographical location and administrative area of Sukarame Subdistrict with the following boundaries : To the north, it is bordered by Lampung Selatan Regency. To the south, it is bordered by Sukabumi Subdistrict. In the east, it is bordered by Lampung Selatan Regency. In the west, it is bordered by Way Halim and Kedamaian Subdistrict.*

https://bandarlampungkota.bps.go.id

https://bandarlampungkota.bps.go.id

## ULASAN

Kecamatan Sukarame memiliki luas wilayah sebesar 14,75 $Km^2$. Dengan luas wilayah tersebut Kecamatan Sukarame terdiri dari 6 kelurahan yaitu :

1. Sukarame
2. Way Dadi
3. Korpri Jaya
4. Way Dadi Baru
5. Korpri Raya
6. Sukarame Baru

## *DESCRIPTION*

Sukarame Subdistrict has an area of 14.75 $Km^2$. With this area, Sukarame Subdistrict consists of 6 sub-districts, namely:

1. Sukarame
2. Way Dadi
3. Korpri Jaya
4. Way Dadi Baru
5. Korpri Raya
6. Sukarame Baru

https://bandarlampungkota.bps.go.id

https://bandarlampungkota.bps.go.id

**Gambar 1.1**
***Figures***

**Luas Daerah menurut Desa/Kelurahan (%), 2021**
***Total Area by Village/Kelurahan (%), 2021***

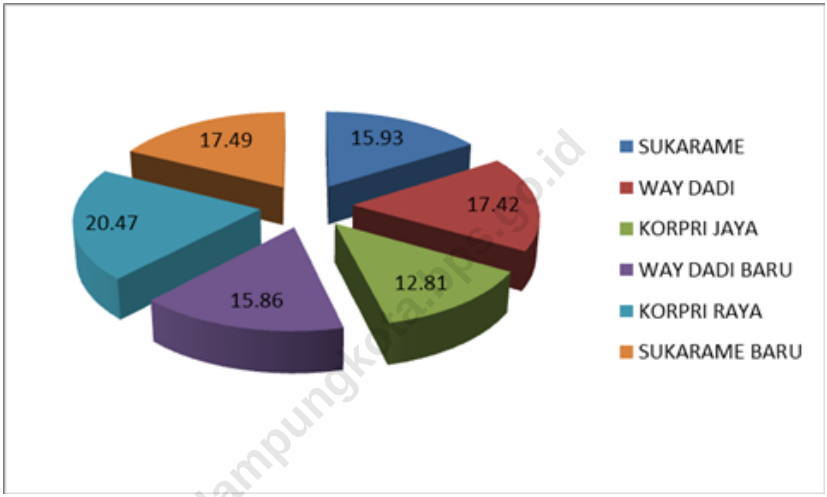


Sumber/*Source:* Bagian Pemerintahan Kota Bandar Lampung /*Government Division of Bandar Lampung Municipality*

https://bandarlampungkota.bps.go.id

## 1.1 KEADAAN GEOGRAFI
## *GEOGRAPHY CONDITION*

**Tabel 1.1.1** / ***Table***
**Luas Daerah Menurut Desa/Kelurahan di Kecamatan Sukarame, 2021**
***Total Area by Villages/Kelurahan in Sukarame Subdistrict, 2021***

| Desa/Kelurahan *Village/Kelurahan* | Luas *Total Area* ($km^2$/*sq.km*) | Persentase terhadap Luas Kecamatan *Percentage to Subdistrict Area* |
|---|---|---|
| (1) | (2) | (3) |
| Sukarame | 2,35 | 15,93 |
| Way Dadi | 2,57 | 17,42 |
| Korpri Jaya | 1,89 | 12,81 |
| Way Dadi Baru | 2,34 | 15,86 |
| Korpri Raya | 3,02 | 20,47 |
| Sukarame Baru | 2,58 | 17,49 |
| **Sukarame** | **14,75** | **100,00** |

Sumber/*Source:* Bagian Pemerintahan Kota Bandar Lampung /*Government Division of Bandar Lampung Municipality*

https://bandarlampungkota.bps.go.id

**Tabel 1.1.2**
***Table***

**Jarak ke Ibukota Kecamatan dan Ibukota Kabupaten/Kota Menurut Desa/Kelurahan di Kecamatan Sukarame (km), 2021**
***Distance to the Subdistrict Capital and Regency/Municipal Capital by Villages/Kelurahan in Sukarame Subdistrict (km), 2021***

| Desa/Kelurahan *Village/Kelurahan* | Jarak ke Ibukota Kecamatan *Distance to Subdistrict Capital* | Jarak ke Ibukota Kabupaten/Kota *Distance to Regency/Municipal Capital* |
|---|---|---|
| (1) | (2) | (3) |
| Sukarame | 2 | 8 |
| Way Dadi | 1 | 8 |
| Korpri Jaya | 1 | 9 |
| Way Dadi Baru | 3 | 9 |
| Korpri Raya | 1 | 6 |
| Sukarame Baru | 2 | 10 |

Sumber/*Source:* BPS, Pendataan Potensi Desa (Podes) 2021/*BPS-Statistics Indonesia, Village Potential Data Collecting 2021*

https://bandarlampungkota.bps.go.id

https://bandarlampungkota.bps.go.id

# 2

# PEMERINTAHAN

## KECAMATAN SUKARAME

**6**
**KELURAHAN**

**12**
**LINGKUNGAN**

**118**
**RT**

https://bandarlampungkota.bps.go.id

Sumber : Bagian Pemerintahan Kota Bandar Lampung

https://bandarlampungkota.bps.go.id

## PENJELASAN TEKNIS

1. Rukun Warga (RW) dan Rukun Tetangga (RT) adalah organisasi masyarakat yang diakui dan dibina oleh pemerintah untuk memelihara dan melestarikan nilai-nilai kehidupan masyarakat Indonesia yang berdasarkan kegotongroyongan dan kekeluargaan serta untuk membantu meningkatkan kelancaran pelaksanaan tugas pemerintahan, pembangunan dan kemasyarakatan di desa dan kelurahan.

## *TECHNICAL NOTES*

1. *Rukun Warga (RW) and Rukun Tetangga (RT) are community organizations that are recognized and fostered by the government to maintain and preserve the values of Indonesian people's life based on mutual cooperation and kinship and to help improve the implementation of government, development and community tasks in villages and communities.*

https://bandarlampungkota.bps.go.id

https://bandarlampungkota.bps.go.id

## ULASAN

Administrasi pemerintahan Kecamatan Sukarame pada tahun 2021 terdiri atas 6 kelurahan. Secara total, Kecamatan Sukarame terdiri dari 12 Lingkungan (LK) dan 118 Rukun Tetangga (RT).

## *DESCRIPTION*

*The government administration of Sukarame subdistrict in 2020 consists of 6 subdistricts. In total, Sukarame Subdistrict consists of Lingkungan (LK) about 12 unit and Rukun Tetangga (RT) about 118 unit.*

https://bandarlampungkota.bps.go.id

## 2.1 WILAYAH ADMINISTRATIF
## *ADMINISTRATIVE AREA*

**Tabel 2.1.1** / ***Table***

**Jumlah Lingkungan (LK) dan Rukun Tetangga (RT) Menurut Desa/Kelurahan di Kecamatan Sukarame, 2021**
***Number of Lingkungan and Rukun Tetangga by Villages[1]/ Kelurahan in Sukarame Subdistrict, 2021***

| Desa/Kelurahan *Village/Kelurahan* | Lingkungan (LK) *Lingkungan* | Rukun Tetangga (RT) *Rukun Tetangga* |
|---|---|---|
| (1) | (2) | (3) |
| Sukarame | 2 | 33 |
| Way Dadi | 2 | 16 |
| Korpri Jaya | 2 | 14 |
| Way Dadi Baru | 2 | 23 |
| Korpri Raya | 2 | 19 |
| Sukarame Baru | 2 | 13 |
| **Sukarame** | **12** | **118** |

Sumber/*Source:* Bagian Pemerintahan Kota Bandar Lampung /*Government Division of Bandar Lampung Municipality*

https://bandarlampungkota.bps.go.id

## 2.2 SUMBER DAYA MANUSIA
## *HUMAN RESOURCES*

**Tabel 2.2.1** / ***Table***

**Jumlah Pegawai Negeri Sipil Menurut Pemerintah Daerah dan Jenis Kelamin, 2021**
***Number of Civil Servants by Local Government and Sex, 2021***

| Pemerintah Daerah *Local Government* | Laki-Laki *Male* | Perempuan *Female* | Jumlah *Total* |
|---|---|---|---|
| (1) | (2) | (3) | (4) |
| Pemerintah Daerah Kelurahan Sukarame | 2 | 2 | 4 |
| Pemerintah Daerah Kelurahan Way Dadi | 2 | 3 | 5 |
| Pemerintah Daerah Kelurahan Korpri Jaya | 2 | 3 | 5 |
| Pemerintah Daerah Kelurahan Way Dadi Baru | 1 | 4 | 5 |
| Pemerintah Daerah Kelurahan Korpri Raya | 2 | 3 | 5 |
| Pemerintah Daerah Kelurahan Sukarame Baru | 1 | 5 | 6 |

Sumber/*Source*: Badan Kepegawaian Daerah (BKD)/*Regional Civil Service Agency*

https://bandarlampungkota.bps.go.id

**Tabel 2.2.2**
***Table***

**Jumlah Pegawai Negeri Sipil Pemerintah Daerah Kecamatan Sukarame Menurut Tingkat Pendidikan , 2021**
***Number of Civil Servants of Sukarame Subdistrict Government by Educational Level, 2021***

| Tingkat Pendidikan *Educational Level* | Jumlah *Total* |
|---|---|
| (1) | (2) |
| Sekolah Dasar (SD) *Primary School* | – |
| SMP/Sederajat *Junior High School* | 1 |
| SMA/Sederajat *Senior High School* | 5 |
| Diploma I,II,III, IV/Akta I,II,III,IV *Diploma I,II,III,IV/Akta I,II,III,IV* | 3 |
| S1/Sarjana *Under Graduate/Bachelor* | 19 |
| S2/Pasca Sarjana *Graduate* | 2 |
| S3/Doktor/Ph.D *Post Graduate* | – |
| **Jumlah/*Total*** | **30** |

Sumber/*Source*: Badan Kepegawaian Daerah (BKD)/*Regional Civil Service Agency*

https://bandarlampungkota.bps.go.id

# 3

# PENDUDUK

## KECAMATAN SUKARAME



**Jumlah penduduk, Semester 1, 2022**

**66.457 Jiwa**

**Sex ratio, Semester 1 2022**

**103**

**Kepadatan penduduk, Semester 1, 2022**

**4.506 Jiwa/km$^2$**

https://bandarlampungkota.bps.go.id

Sumber : Dinas Kependudukan dan Catatan Sipil Kota Bandar Lampung

https://bandarlampungkota.bps.go.id

## PENJELASAN TEKNIS

1. Kepadatan penduduk adalah ukuran persebaran penduduk yang menunjukkan jumlah penduduk untuk setiap kilometer persegi luas wilayah.
2. Rasio jenis kelamin adalah perbandingan antara jumlah penduduk laki-laki dan jumlah penduduk perempuan pada suatu daerah dan waktu tertentu, yang biasanya dinyatakan dalam banyaknya penduduk laki-laki per 100 perempuan.

## *TECHNICAL NOTES*

1. *Population density is a measure of the distribution of the population which shows the total population for each square kilometer of area.*
2. *Sex ratio is the ratio between total malepopulation and female population in a certainarea and at a certain time, which is usually stated in the number of male residents per100 females.*

https://bandarlampungkota.bps.go.id

https://bandarlampungkota.bps.go.id

## ULASAN

1. Pada Tahun 2022 Semester 1, penduduk Kecamatan Sukarame berjumlah 66.457 jiwa dengan sex ratio yaitu 102,94 yang berarti jumlah penduduk laki-laki lebih banyak daripada penduduk perempuan.
2. Kepadatan penduduk paling besar terdapat di Kelurahan Sukarame yakni 9.806 jiwa/km2, sedangkan kelurahan yang paling kecil kepadatan penduduknya adalah Kelurahan Sukarame Baru yaitu 2.822 jiwa/km2.

## *DESCRIPTION*

1. *In 2022 Semester 1, the population of Sukarame Subdistrict was 66,457 people with sex ratio of 102,94 which means there were more males compare to females.*
2. *Sukarame SubSubdistrict is the highest population density with 9,806 people per square km, while Sukarame Baru was the least crowded area with 2,882 people per square km.*

https://bandarlampungkota.bps.go.id

https://bandarlampungkota.bps.go.id

**Gambar 3.1**
***Figures***

**Jumlah Penduduk di Kecamatan Sukarame, 2022**
***Number of Population in the Sukarame Subdistrict, 2022***

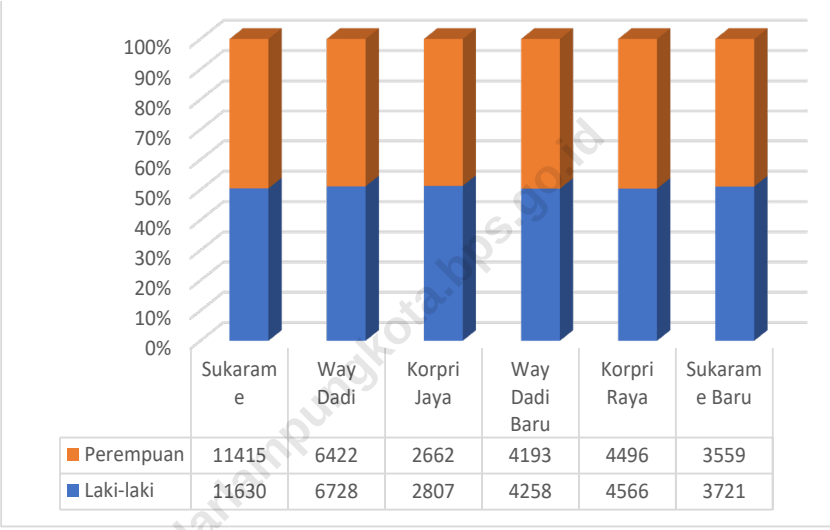


| | Sukarame | Way Dadi | Korpri Jaya | Way Dadi Baru | Korpri Raya | Sukarame Baru |
|---|---|---|---|---|---|---|
| Perempuan | 11415 | 6422 | 2662 | 4193 | 4496 | 3559 |
| Laki-laki | 11630 | 6728 | 2807 | 4258 | 4566 | 3721 |

Catatan/*Note :* Jumlah Penduduk per 2022 Semester 1/ *Population per 2022 Semester 1*
Sumber/*Source* : Dinas Kependudukan dan Pencatatan Sipil Kota Bandar Lampung/ *Population and Civil Registration Service of Bandar Lampung Municipality*

https://bandarlampungkota.bps.go.id

**Tabel 3.1**
***Table***

**Penduduk, Distribusi Persentase Penduduk, Kepadatan Penduduk, Rasio Jenis Kelamin Penduduk Menurut Desa/ Kelurahan di Kecamatan Sukarame, 2022**
***Population, Percentage Distribution of Population, Population Density, and Population Sex Ratio by Villages/ Kelurahan in Sukarame Subdistrict, 2022***

| Desa/Kelurahan *Village/Kelurahan* | Penduduk/*Population* | | |
|---|---|---|---|
| | Laki-Laki/*Male* | Perempuan/*Female* | Jumlah/*Total* |
| (1) | (2) | (3) | (4) |
| Sukarame | 11 630 | 11 415 | 23 045 |
| Way Dadi | 6 728 | 6 422 | 13 150 |
| Korpri Jaya | 2 807 | 2 662 | 5 469 |
| Way Dadi Baru | 4 258 | 4 193 | 8 451 |
| Korpri Raya | 4 566 | 4 496 | 9 062 |
| Sukarame Baru | 3 721 | 3 559 | 7 280 |
| **Sukarame** | **33 710** | **32 747** | **66 457** |

https://bandarlampungkota.bps.go.id

Lanjutan Tabel/*Continued Table* 3.1

| Desa/Kelurahan *Village/Kelurahan* | Persentase Penduduk *Percentage of Total Population* | Kepadatan Penduduk (per Km$^2$) *Population Density per sq.km* | Rasio Jenis Kelamin Penduduk *Population Sex Ratio* |
|---|---|---|---|
| (1) | (5) | (6) | (7) |
| Sukarame | 34,68 | 9 806 | 101,88 |
| Way Dadi | 19,79 | 5 117 | 104,76 |
| Korpri Jaya | 8,23 | 2 894 | 105,45 |
| Way Dadi Baru | 12,72 | 3 612 | 101,55 |
| Korpri Raya | 13,64 | 3 001 | 101,56 |
| Sukarame Baru | 10,95 | 2 822 | 104,55 |
| **Sukarame** | **100,00** | **4 506** | **102,94** |

Catatan/*Note :* Jumlah Penduduk per 2022 Semester 1/ *Population per 2022 Semester 1*
Sumber/*Source* : Dinas Kependudukan dan Pencatatan Sipil Kota Bandar Lampung/ *Population and Civil Registration Service of Bandar Lampung Municipality*

https://bandarlampungkota.bps.go.id

https://bandarlampungkota.bps.go.id

# 4

# SOSIAL & KESEJAHTERAAN RAKYAT

## KECAMATAN SUKARAME

https://bandarlampungkota.bps.go.id

## BANYAKNYA SEKOLAH, 2021

| SD/MI | SMP/MTs | SMA/SMK/MA |
|---|---|---|
| 14 | 9 | 12 |

Sumber : Kementerian Pendidikan, Kementerian Agama

https://bandarlampungkota.bps.go.id

## PENJELASAN TEKNIS

1. Jenjang Pendidikan Formal terdiri atas pendidikan dasar, pendidikan menengah, dan pendidikan tinggi. Jenis pendidikan yang diajarkan mencakup pendidikan umum, kejuruan, akademik, profesi, vokasl, keagamaan, dan khusus. Pendidikan Dasar berbentuk Sekolah Dasar (SD) dan Madrasah Ibndaiyah (MI) atau bentuk lam yang sederajat serta Sekolah Menengah Pertama (SMP) dan Madrasah Tsanawiyah (MTs), atau bentuk lain yang sederajat. Pendidikan Menengah berbentuk Sekolah Menengah Atas (SMA), Madrasah Aliyah (MA), Sekolah Menengah Kejuruan (SMK), dan Madrasah Aliyah Kejuruan (MAK), atau bentuk lain yang sederajat.
   Pendidikan Tinggi merupakan jenjang pendidikan setelah pendidikan menengah yang mencakup program pendidikan diploma. sariana. magister, spesialis, dan doctor yang diselenggarakan oleh perguruan tinggi. Perguruan tinggi dapat berbentuk akademi, politeknik, sekolah tinggi, institut, atau universitas.

2. Rumah sakit adalah tempat pemeriksan dan perawatan kesehatan, biasanya berada di bawah pengawasan dokter/ tenaga medis, yang melayani penderita yang sakit untuk

## *TECHNICAL NOTES*

1. *The Formal Education Level, consists of primary education, secondary education, and high education. The kind of educatron that taught consists of general education, vocational, academic, professional, religious, and specific education. The Primary Education consists of Elementary School and Islamic Elementary School or other equivalent forms and Junior High School and MB, or other equivalent forms. The Secondary Education consists of the senior high school, MA, Vocational School, and Vocational Madrasah Aliyah, or other equivalent forms. The High Education consists 0f the education level after the secondary education that consists of diplomas, bachelor master, specialist, and doctoral degrees that are held by the collage. The colleges can be academy, polytechnic, high school, institute, or university.*

2. *Hospital is a place for health check, usually controlled/supervised by doctors/m edical personnel to serve the ill patients to get outpatient or inpatient treatment services.*

https://sandalanjakarta.bps.go.id

berobat jalan atau rawat inap.

3. Rumah sakit bersalin adalah rumah sakit khusus untuk persalinan, dilengkapi pelayanan spesialis pemeriksaan kehamilan, persalinan, rawat inap dan rawat jalan ibu dan anak yang berada di bawah pengawasan dokter spesialis kandungan.

*3. Maternity Hospital is a specialized hospital for childbirth, has specialist inspection service to pregnancy, childbirth, hospitalization and outpatient for mothers and children that is under the supervision of an obstetrician.*

4. Poliklinik adalah sarana kesehatan yang dipakai untuk pelayanan berobat jalan,biasanya berada di bawah pengawasan dokter/ tenaga medis.

*4. Polyclinic is a health facility in which to get outpatient services, usually under the control of doctor/ medical personnel*

5. Puskesmas (Pusat Kesehatan Masyarakat) adalah unit pelaksana teknis dinas kesehatan kabupaten/kota yang mempunyai fungsi utama sebagai penyelenggara pelayanan kesehatan tingkat pertama.

*5. Public Health Center is technical implementation unit of regency health department that have the primary function as a firstlevel health care providers.*

https://kecamatanpengkota.bps.go.id

## ULASAN

Menurut data dari Kementerian Pendidikan, Kebudayaan, Riset, dan Teknologi, Sistem Data Pokok Kependudukan, Jumlah Taman Kanak-Kanak di Kecamatan Sukarame baik swasta negeri maupun swasta di tahun ajaran 2021/2022 sebanyak 32 sekolah. Jumlah Sekolah Dasar sebanyak 12 unit sekolah, sementara untuk Sekolah Menengah Pertama sebanyak 7 unit sekolah. Sekolah Menengah Atas tercatat ada sebanyak 2 unit sekolah.

## *DESCRIPTION*

*According to data from the Ministry of Education, Culture, Research, and Technology, the Basic Population Data System, the number of Kindergartens in Sukarame Subdistrict, both public and private, in the 2021/2022 academic year is 32 units. The number of elementary schools is 12 units, while there are 7 unit for junior high schools and 2 high units listed in high school.*

https://bandarlampungkota.bps.go.id

## 4.1 PENDIDIKAN
## *EDUCATION*

**Tabel 4.1.1**
***Table***

**Banyaknya Desa[1]/Kelurahan yang Memiliki Fasilitas Sekolah Menurut Tingkat Pendidikan di Kecamatan Sukarame, 2019–2021**
***Number of Villages[1]/Kelurahan Having Educational Facilities by Educational Level in Sukarame Subdistrict, 2019–2021***

| Tingkat Pendidikan *Educational Level* | 2019 | 2020 | 2021 |
|---|---|---|---|
| (1) | (2) | (3) | (4) |
| Sekolah Dasar (SD) *Primary School* | 5 | 5 | 6 |
| Madrasah Ibtidaiyah (MI) *Madrasah Ibtidaiyah* | 1 | 1 | 1 |
| Sekolah Menengah Pertama (SMP) *Junior High School* | 4 | 4 | 4 |
| Madrasah Tsanawiyah (MTs) *Madrasah Tsanawiyah (MTs)* | 3 | 2 | 2 |
| Sekolah Menengah Atas (SMA) *Senior High School* | 2 | 2 | 3 |
| Sekolah Menengah Kejuruan (SMK) *Vocational High School* | 5 | 5 | 4 |
| Madrasah Aliyah (MA) *Madrasah Aliyah* | 1 | 1 | 1 |
| Akademi/Perguruan Tinggi *Academy/University* | 3 | 1 | 3 |

https://sandalampungkota.bps.go.id

Catatan/*Note*: [1] Desa pada tabel ini termasuk Unit Permukiman Transmigrasi (UPT) yang masih dibina oleh kementerian terkait/ *Villages in this table include Transmigration Settlement Unit which is still fostered by the relevant ministries.*

Sumber/*Source*: BPS, Pendataan Potensi Desa (Podes) 2020 dan 2021/*BPS-Statistics Indonesia, Village Potential Data Collecting 2020 and 2021*

**Tabel 4.1.2**
***Table***

**Jumlah Sekolah Menurut Tingkat Pendidikan di Kecamatan Sukarame, 2020/2021 dan 2021/2022**
***Number of Schools by Educational Level in Sukarame Subdistrict, 2020/2021 and 2021/2022***

| Tingkat Pendidikan *Educational Level* | Negeri/*Public* | | Swasta/*Private* | | Jumlah/*Total* | |
|---|---|---|---|---|---|---|
| | 2020/2021 | 2021/2022 | 2020/2021 | 2021/2022 | 2020/2021 | 2021/2022 |
| (1) | (2) | (3) | (4) | (5) | (6) | (7) |
| Taman Kanak-Kanak (TK)[1]/*Kindergarten*[1] | 1 | 1 | 32 | 31 | 33 | 32 |
| Raudatul Athfal (RA)[2] *Raudatul Athfal (RA)*[2] | – | – | – | – | 3 | 3 |
| Sekolah Dasar (SD)[1] *Elementary Schools*[1] | 6 | 6 | 6 | 6 | 12 | 12 |
| Madrasah Ibtidaiyah (MI)[2]/*Madrasah Ibtidaiyah (MI)*[2] | 1 | 1 | 2 | 1 | 3 | 2 |
| Sekolah Menengah Pertama (SMP)[1]/*Junior High Schools*[1] | 4 | 4 | 3 | 3 | 7 | 7 |
| Madrasah Tsanawiyah (MTs)[2]/*Madrasah Tsanawiyah (MTs)*[2] | 1 | 1 | 1 | 1 | 2 | 2 |
| Sekolah Menengah Atas (SMA)[1]/*Senior High Schools*[1] | 2 | 2 | – | – | 2 | 2 |
| Sekolah Menengah Kejuruan (SMK)[1] *Vocational High Schools*[1] | 1 | 1 | 7 | 7 | 8 | 8 |
| Madrasah Aliyah (MA)[2] *Madrasah Aliyah (MA)*[2] | 1 | 1 | 1 | 1 | 2 | 2 |

Catatan/*Note*: [3] Seluruh Raudatul Athfal (RA) berstatus swasta/*All Raudatul Athfal (RA) are private*

Sumber/*Source*: [1] Kementerian Pendidikan, Kebudayaan, Riset, dan Teknologi, Sistem Data Pokok Pendidikan, data semester ganjil laporan sampai dengan 30 November 2021/*Ministry of Education, Culture, Research, and Technology, Basic Education Data System, odd semester report data up to 30 November 2021*

[2] Kementerian Agama, EMIS, data semester ganjil laporan sampai dengan 17 Februari 2022/*Ministry of Religious Affairs, EMIS, odd semester report data up to 17 February 2022*

https://bandarlampungkota.bps.go.id

**Tabel 4.1.3**
***Table***

## Jumlah Guru Menurut Tingkat Pendidikan di Kecamatan Sukarame, 2020/2021 dan 2021/2022
## *Number of Teachers by Educational Level in Sukarame Subdistrict, 2020/2021 and 2021/2022*

| Tingkat Pendidikan *Educational Level* | Negeri/*Public* | | Swasta/*Private* | | Jumlah/*Total* | |
|---|---|---|---|---|---|---|
| | 2020/2021 | 2021/2022 | 2020/2021 | 2021/2022 | 2020/2021 | 2021/2022 |
| (1) | (2) | (3) | (4) | (5) | (6) | (7) |
| Taman Kanak-Kanak (TK)[1]/*Kindergarten*[1] | 8 | 8 | 174 | 157 | 182 | 165 |
| Raudatul Athfal (RA)[2] *Raudatul Athfal (RA)*[2] | – | – | – | – | 19 | 17 |
| Sekolah Dasar (SD)[1,3] *Elementary Schools*[1,3] | 172 | 161 | 101 | 120 | 273 | 281 |
| Madrasah Ibtidaiyah (MI)[2]/*Madrasah Ibtidaiyah (MI)*[2] | 44 | 48 | 18 | 19 | 62 | 67 |
| Sekolah Menengah Pertama (SMP)[1,3]/ *Junior High Schools*[1,3] | 7 | 7 | 47 | 52 | 54 | 59 |
| Madrasah Tsanawiyah (MTs)[2]/*Madrasah Tsanawiyah (MTs)*[2] | 88 | 104 | 27 | 30 | 115 | 134 |
| Sekolah Menengah Atas (SMA)[1,3]/*Senior High Schools*[1,3] | 119 | 116 | – | 14 | 119 | 130 |
| Sekolah Menengah Kejuruan (SMK)[1,3,4] *Vocational High Schools*[1,3,4] | 83 | 84 | 142 | 151 | 225 | 235 |
| Madrasah Aliyah (MA)[2] *Madrasah Aliyah (MA)*[2] | 91 | 133 | 19 | 13 | 110 | 146 |

https://bandarlampungkota.bps.go.id

Catatan/*Note*: [3] Jumlah guru termasuk kepala sekolah dan guru/*The total of teachers including headmaster and teacher.*
[4] Guru yang mengajar di dua sekolah atau lebih dihitung di masing-masing sekolah/*Teacher who tought in two schools or more counted in every school.*

Sumber/*Source*: [1] Kementerian Pendidikan, Kebudayaan, Riset, dan Teknologi, Sistem Data Pokok Pendidikan, data semester ganjil laporan sampai dengan 30 November 2021/*Ministry of Education, Culture, Research, and Technology, Basic Education Data System, odd semester report data up to 30 November 2021*
[2] Kementerian Agama, EMIS, data semester ganjil laporan sampai dengan 17 Februari 2022/*Ministry of Religious Affairs, EMIS, odd semester report data up to 17 February 2022*

**Tabel 4.1.4**
***Table***

**Jumlah Murid Menurut Tingkat Pendidikan di Kecamatan Sukarame, 2020/2021 dan 2021/2022**
***Number of Pupils by Educational Level in Sukarame Subdistrict, 2020/2021 and 2021/2022***

| Tingkat Pendidikan *Educational Level* | Negeri/*Public* | | Swasta/*Private* | | Jumlah/*Total* | |
|---|---|---|---|---|---|---|
| | 2020/2021 | 2021/2022 | 2020/2021 | 2021/2022 | 2020/2021 | 2021/2022 |
| (1) | (2) | (3) | (4) | (5) | (6) | (7) |
| Taman Kanak-Kanak (TK)[1]/*Kindergarten*[1] | 64 | 66 | 1 188 | 1 063 | 1 252 | 1 129 |
| Raudatul Athfal (RA)[2] *Raudatul Athfal (RA)*[2] | – | – | – | – | 112 | 107 |
| Sekolah Dasar (SD)[1] *Elementary Schools*[1] | 3 621 | 3 501 | 1 390 | 1 501 | 5 011 | 5 002 |
| Madrasah Ibtidaiyah (MI)[2]/*Madrasah Ibtidaiyah (MI)*[2] | 892 | 863 | 110 | 515 | 1002 | 1 378 |
| Sekolah Menengah Pertama (SMP)[1]/*Junior High Schools*[1] | 3 002 | 3 078 | 787 | 596 | 3 789 | 3 674 |
| Madrasah Tsanawiyah (MTs)[2]/*Madrasah Tsanawiyah (MTs)*[2] | 1 034 | 1 032 | 418 | 381 | 1 452 | 1 413 |
| Sekolah Menengah Atas (SMA)[1]/*Senior High Schools*[1] | 2 072 | 2 075 | – | 119 | 2 072 | 2 194 |
| Sekolah Menengah Kejuruan (SMK)[1] *Vocational High Schools*[1] | 1 174 | 1 311 | 1 795 | 1 572 | 2 969 | 2 883 |
| Madrasah Aliyah (MA)[2] *Madrasah Aliyah (MA)*[2] | 1 287 | 1 372 | 117 | 120 | 1 404 | 1 492 |

Sumber/*Source*: [1] Kementerian Pendidikan, Kebudayaan, Riset, dan Teknologi, Sistem Data Pokok Pendidikan, data semester ganjil laporan sampai dengan 30 November 2021/*Ministry of Education, Culture, Research, and Technology, Basic Education Data System, odd semester report data up to 30 November 2021*

[2] Kementerian Agama, EMIS, data semester ganjil laporan sampai dengan 17 Februari 2022/*Ministry of Religious Affairs, EMIS, odd semester report data up to 17 February 2022*

https://bandarlampungkota.bps.go.id

## 4.2 KESEHATAN
## *HEALTH*

**Tabel 4.2.1**
***Table***

**Banyaknya Desa[1]/Kelurahan yang Memiliki Sarana Kesehatan Menurut Jenis Sarana Kesehatan di Kecamatan Sukarame, 2019–2021**
***Number of Villages[1]/Kelurahan Health Facilities by Type of Health Facilities in Sukarame Subdistrict, 2019–2021***

| Jenis Sarana Kesehatan *Type of Health Facilities* | 2019 | 2020 | 2021 |
|---|---|---|---|
| (1) | (2) | (3) | (4) |
| Rumah Sakit *Hospital* | 1 | 1 | 1 |
| Rumah Sakit Bersalin *Maternity Hospital* | – | – | – |
| Poliklinik/Balai Pengobatan *Polyclinic* | 1 | 2 | 2 |
| Puskesmas Rawat Inap *Public Health Center with Inpatient Care* | 2 | 1 | 1 |
| Puskesmas Tanpa Rawat Inap *Public Health Center without Inpatient Care* | 2 | 2 | 2 |
| Apotek *Pharmacy* | 5 | 6 | 6 |

Sumber/*Source*: BPS, Pendataan Potensi Desa (Podes) 2019–2021/*BPS-Statistics Indonesia, Village Potential Data Collecting 2019–2021*

https://bandarlampungkota.bps.go.id

**Tabel 4.2.2**
***Table***

**Banyaknya Warga Penderita Kekurangan Gizi Menurut Desa/Kelurahan di Kecamatan Sukarame, 2020**
***Number of People with Malnutrition by Villages/Kelurahan in Sukarame Subdistrict, 2020***

| Desa/Kelurahan *Village/Kelurahan* | 2020 |
|---|---|
| (1) | (2) |
| Sukarame | – |
| Way Dadi | – |
| Korpri Jaya | – |
| Way Dadi Baru | – |
| Korpri Raya | – |
| Sukarame Baru | – |
| **Sukarame** | **–** |

Sumber/*Source*: BPS, Pendataan Potensi Desa (Podes) 2021/*BPS-Statistics Indonesia, Village Potential Data Collecting 2021*

https://bandarlampungkota.bps.go.id

## 4.3 PERUMAHAN DAN LINGKUNGAN
## *HOUSING AND ENVIRONMENT*

**Tabel 4.3.1**
***Table***

**Banyaknya Desa/Kelurahan Menurut Sumber Air Minum Sebagian Besar Keluarga di Kecamatan Sukarame, 2019–2021**
***Number of Villages/Kelurahan by Drinking Water Source of Majority Family in Sukarame Subdistrict, 2019–2021***

| Sumber Air Minum *Source of Drinking Water* | 2021 |
|---|---|
| (1) | (2) |
| Air Kemasan Bermerk/*Branded Bottled Water* | 1 |
| Air Isi Ulang/*Refil Water* | 3 |
| Ledeng Dengan Meteran/*Metered Piped Water* | – |
| Ledeng Tanpa Meteran/*Non Metered Piped Water* | – |
| Sumur Bor atau Pompa/*Artesian Well or Pumped Water* | 1 |
| Sumur/*Well* | 1 |
| Mata Air/*Spring* | – |
| Sungai/Danau/Kolam/ Waduk/Situ/ Embung/Bendungan/*River/Lake/Pond/Reservoir/Dam* | – |
| Air Hujan/*Rainwater* | – |
| Lainnya/*Others* | – |

https://bandarlampungkota.bps.go.id

Sumber/*Source*: BPS, Pendataan Potensi Desa (Podes) 2019–2021/*BPS-Statistics Indonesia, Village Potential Data Collecting 2019–2021*

**Tabel 4.3.2**
***Table***

**Banyaknya Keluarga Menurut Desa/Kelurahan dan Jenis Pengguna Listrik di Kecamatan Sukarame, 2021**
***Number of Family by Villages/Kelurahan and Type of Electricity Consumer in Sukarame Subdistrict, 2021***

| Desa/Kelurahan *Village/Kelurahan* | Pengguna Listrik *Electricity Consumer* | | | Bukan Pengguna Listrik *Not Electricity Consumer* |
|---|---|---|---|---|
| | PLN *State Electricity Company* | Non PLN *Non-State Electricity Company* | Jumlah *Total* | |
| (1) | (2) | (3) | (4) | (5) |
| Sukarame | 3 833 | – | 3 833 | – |
| Way Dadi | 1 749 | – | 1 749 | – |
| Korpri Jaya | 1 882 | – | 1 882 | – |
| Way Dadi Baru | 1 012 | – | 1 012 | – |
| Korpri Raya | 1 250 | – | 1 250 | – |
| Sukarame Baru | 2 307 | – | 2 307 | – |
| **Sukarame** | **12 033** | **–** | **12 033** | **–** |

Sumber/*Source*: BPS, Pendataan Potensi Desa (Podes) 2021/*BPS-Statistics Indonesia, Village Potential Data Collecting 2021*

https://bandarlampungkota.bps.go.id

**Tabel 4.3.3**
***Table***

**Banyaknya Desa/Kelurahan Menurut Sumber Penerangan Jalan Utama Desa/Kelurahan di Kecamatan Sukarame, 2019–2021**
***Number of Villages/Kelurahan by Source of Villages/ Kelurahan's Main Street Illumination in Sukarame Subdistrict, 2019–2021***

| Sumber Penerangan Jalan Utama *Source of Main Street Illumination* | 2019 | 2020 | 2021 |
|---|---|---|---|
| (1) | (2) | (3) | (4) |
| Listrik Pemerintah/*State Electricity* | 6 | 6 | 6 |
| Listrik Non Pemerintah/*Non-State Electricity* | – | – | – |
| Non Listrik/*Non-Electric* | – | – | – |

Sumber/*Source*: BPS, Pendataan Potensi Desa (Podes) 2019–2021/*BPS-Statistics Indonesia, Village Potential Data Collecting 2019–2021*

https://bandarlampungkota.bps.go.id

**Tabel 4.3.4**
***Table***

**Banyaknya Desa/Kelurahan Menurut Penggunaan Fasilitas Tempat Buang Air Besar Sebagian Besar Keluarga di Kecamatan Sukarame, 2019–2021**
***Number of Villages/Kelurahan by Toilet Facility Used by Majority Family in Sukarame Subdistrict, 2019–2021***

| Fasilitas Tempat Buang Air Besar *Toilet Facility* | 2019 | 2020 | 2021 |
|---|---|---|---|
| (1) | (2) | (3) | (4) |
| **Jamban/*Toilet*** | | | |
| Sendiri/*Private* | 6 | 6 | 6 |
| Bersama/*Shared* | – | – | – |
| Umum/*Public* | – | – | – |
| | | | |
| **Bukan Jamban/*Non-Toilet*** | – | – | – |
| **Jumlah/*Total*** | **6** | **6** | **6** |

Sumber/*Source*: BPS, Pendataan Potensi Desa (Podes) 2019–2021/*BPS-Statistics Indonesia, Village Potential Data Collecting 2019–2021*

https://bandarlampungkota.bps.go.id

**Tabel 4.3.5**
***Table***

**Banyaknya Desa/Kelurahan Menurut Jenis Bahan Bakar untuk Memasak yang Digunakan Sebagian Besar Keluarga di Kecamatan Sukarame, 2021**
***Number of Villages/Kelurahan by Type of Cooking Fuel Used by Majority Family in Sukarame Subdistrict, 2021***

| Jenis Bahan Bakar untuk Memasak *Type of Cooking Fuel* | 2021 |
|---|---|
| (1) | (2) |
| Listrik/*Electric* | 6 |
| Elpiji 5,5 kg/*Blue Gas 5.5 kg-LPG* | 6 |
| Elpiji 12 kg/*12 kg-LPG* | 6 |
| Elpiji 3 kg/*3 kg-LPG* | 6 |
| Gas Kota/*City Gas* | 3 |
| Biogas/*Biogas* | – |
| Minyak Tanah/*Kerosene* | – |
| Briket/*Briquettes* | – |
| Arang/*Charcoal* | – |
| Kayu Bakar/*Firewood* | 3 |
| Lainnya/*Others* | – |

Sumber/*Source*: BPS, Pendataan Potensi Desa (Podes) 2021/*BPS-Statistics Indonesia, Village Potential Data Collecting 2021*

https://bandarlampungkota.bps.go.id

## 4.4 AGAMA DAN SOSIAL LAINNYA
## *RELIGION AND OTHER SOCIAL AFFAIRS*

**Tabel 4.4.1** / ***Table***

**Jumlah Tempat Peribadatan Menurut Desa/Kelurahan di Kecamatan Sukarame, 2021**
***Number of Worship Places by Villages/Kelurahan in Sukarame Subdistrict, 2021***

| Desa/Kelurahan *Village/Kelurahan* | Masjid *Mosque* | Mushola *Pray Room* | Gereja Protestan *Protestant Church* | Gereja Katholik *Catholic Church* | Pura *Temple* | Vihara |
|---|---|---|---|---|---|---|
| (1) | (2) | (3) | (4) | (5) | (6) | (7) |
| Sukarame | 14 | 8 | – | – | – | – |
| Way Dadi | 8 | 1 | – | – | – | – |
| Korpri Jaya | 5 | 5 | – | – | – | – |
| Way Dadi Baru | 10 | 7 | – | – | – | – |
| Korpri Raya | 6 | 4 | – | – | – | – |
| Sukarame Baru | 9 | 5 | – | – | – | – |
| **Sukarame** | **52** | **30** | **–** | **–** | **–** | **–** |

Sumber/*Source*: BPS, Pendataan Potensi Desa (Podes) 2021/*BPS-Statistics Indonesia, Village Potential Data Collecting 2021*

https://bandarlampungkota.bps.go.id

**Tabel 4.4.2**
***Table***

**Banyaknya Kejadian Bencana Alam Menurut Desa/ Kelurahan dan Jenis Bencana Alam di Kecamatan Sukarame, 2021**
***Number of Natural Disaster Events by Villages/Kelurahan and Type of Natural Disaster in Sukarame Subdistrict, 2021***

| Desa/Kelurahan *Village/Kelurahan* | Gempa Bumi *Earthquake* | Tsunami *Tsunami* | Gunung Meletus *Volcanic Eruption* | Tanah Longsor *Landslide* |
|---|---|---|---|---|
| (1) | (2) | (3) | (4) | (5) |
| Sukarame | – | – | – | – |
| Way Dadi | – | – | – | – |
| Korpri Jaya | – | – | – | – |
| Way Dadi Baru | – | – | – | – |
| Korpri Raya | – | – | – | – |
| Sukarame Baru | – | – | – | – |
| **Sukarame** | **–** | **–** | **–** | **–** |

https://bandarlampungkota.bps.go.id

Lanjutan Tabel/*Continued Table* 4.4.2

| Desa/Kelurahan *Village/Kelurahan* | Banjir *Floods* | Banjir Bandang *Flash Floods* | Kekeringan *Drought* | Kebakaran Hutan dan Lahan *Forest and Land Fires* |
|---|---|---|---|---|
| (1) | (6) | (7) | (8) | (9) |
| Sukarame | – | – | – | – |
| Way Dadi | – | – | – | – |
| Korpri Jaya | – | – | – | – |
| Way Dadi Baru | 2 | – | – | – |
| Korpri Raya | – | – | – | – |
| Sukarame Baru | – | – | – | – |
| **Sukarame** | **2** | **–** | **–** | **–** |

https://bandarlampungkota.bps.go.id

Lanjutan Tabel/*Continued Table* 4.4.2

| Desa/Kelurahan *Village/Kelurahan* | Angin Puyuh/ Puting Beliung/ Topan *Tornado/Typhoon* | Gelombang Pasang *Tidal Wave* | Abrasi *Abrasion* |
|---|---|---|---|
| (1) | (10) | (11) | (12) |
| Sukarame | – | – | – |
| Way Dadi | – | – | – |
| Korpri Jaya | – | – | – |
| Way Dadi Baru | – | – | – |
| Korpri Raya | – | – | – |
| Sukarame Baru | – | – | – |
| **Sukarame** | **–** | **–** | **–** |

Sumber/*Source*: BPS, Pendataan Potensi Desa (Podes) 2021/*BPS-Statistics Indonesia, Village Potential Data Collecting 2021*

https://bandarlampungkota.bps.go.id

**Tabel 4.4.3**
***Table***

**Banyaknya Korban Jiwa Akibat Bencana Alam Menurut Desa/Kelurahan dan Jenis Bencana Alam di Kecamatan Sukarame, 2021**
***Number of Fatalities Due to Natural Disasters by Villages/ Kelurahan and Type of Natural Disaster in Sukarame Subdistrict, 2021***

| Desa/Kelurahan *Village/Kelurahan* | Gempa Bumi *Earthquake* | Tsunami *Tsunami* | Gunung Meletus *Volcanic Eruption* | Tanah Longsor *Landslide* |
|---|---|---|---|---|
| (1) | (2) | (3) | (4) | (5) |
| Sukarame | – | – | – | – |
| Way Dadi | – | – | – | – |
| Korpri Jaya | – | – | – | – |
| Way Dadi Baru | – | – | – | – |
| Korpri Raya | – | – | – | – |
| Sukarame Baru | – | – | – | – |
| **Sukarame** | **–** | **–** | **–** | **–** |

https://bandarlampungkota.bps.go.id

Lanjutan Tabel/*Continued Table* 4.4.3

| Desa/Kelurahan *Village/Kelurahan* | Banjir *Floods* | Banjir Bandang *Flash Floods* | Kekeringan *Drought* | Kebakaran Hutan dan Lahan *Forest and Land Fires* |
|---|---|---|---|---|
| (1) | (6) | (7) | (8) | (9) |
| Sukarame | – | – | – | – |
| Way Dadi | – | – | – | – |
| Korpri Jaya | – | – | – | – |
| Way Dadi Baru | – | – | – | – |
| Korpri Raya | – | – | – | – |
| Sukarame Baru | – | – | – | – |
| **Sukarame** | **–** | **–** | **–** | **–** |

https://bandarlampungkota.bps.go.id

Lanjutan Tabel/*Continued Table* 4.4.3

| Desa/Kelurahan *Village/Kelurahan* | Angin Puyuh/ Puting Beliung/ Topan *Tornado/Typhoon* | Gelombang Pasang *Tidal Wave* | Abrasi *Abrasion* |
|---|---|---|---|
| (1) | (10) | (11) | (12) |
| Sukarame | – | – | – |
| Way Dadi | – | – | – |
| Korpri Jaya | – | – | – |
| Way Dadi Baru | – | – | – |
| Korpri Raya | – | – | – |
| Sukarame Baru | – | – | – |
| **Sukarame** | **–** | **–** | **–** |

Sumber/*Source*: BPS, Pendataan Potensi Desa (Podes) 2021/*BPS-Statistics Indonesia, Village Potential Data Collecting 2021*

https://bandarlampungkota.bps.go.id

**Tabel 4.4.4**
***Table***

**Keberadaan Fasilitas/Upaya Antisipasi/Mitigasi Bencana Alam Menurut Desa/Kelurahan di Kecamatan Sukarame, 2021**
***Existence of Facilities/Efforts for Anticipation/Mitigation of Natural Disasters by Villages/Kelurahan by Villages/ Kelurahan in Sukarame Subdistrict, 2021***

| Desa/Kelurahan *Village/Kelurahan* | Sistem Peringatan Dini Bencana Alam *Natural Disaster Early Warning System* | Sistem Peringatan Dini Khusus Tsunami *Tsunami Early Warning System* | Perlengkapan Keselamatan *Safety Equipment* |
|---|---|---|---|
| (1) | (2) | (3) | (4) |
| Sukarame | Tidak Ada | Bukan Wilayah Potensi Tsunami | Tidak Ada |
| Way Dadi | Tidak Ada | Bukan Wilayah Potensi Tsunami | Tidak Ada |
| Korpri Jaya | Tidak Ada | Bukan Wilayah Potensi Tsunami | Tidak Ada |
| Way Dadi Baru | Ada | Bukan Wilayah Potensi Tsunami | Tidak Ada |
| Korpri Raya | Tidak Ada | Bukan Wilayah Potensi Tsunami | Tidak Ada |
| Sukarame Baru | Tidak Ada | Bukan Wilayah Potensi Tsunami | Tidak Ada |

https://bandarlampungkota.bps.go.id

Lanjutan Tabel/*Continued Table* 4.4.4

| Desa/Kelurahan *Village/Kelurahan* | Rambu-Rambu dan Jalur Evakuasi Bencana *Sign and Evacuation Route* | Pembuatan, Perawatan, atau Normalisasi: Sungai, Kanal, Tanggul, Parit, Drainase, Waduk, Pantai, dll *Manufacture, Maintenance, or Normalization: Rivers, Canals, Embankment, etc* |
|---|---|---|
| (1) | (5) | (6) |
| Sukarame | Ada | Ada |
| Way Dadi | Tidak Ada | Tidak Ada |
| Korpri Jaya | Tidak Ada | Ada |
| Way Dadi Baru | Tidak Ada | Ada |
| Korpri Raya | Ada | Ada |
| Sukarame Baru | Tidak Ada | Ada |

Sumber/*Source*: BPS, Pendataan Potensi Desa (Podes) 2021/*BPS-Statistics Indonesia, Village Potential Data Collecting 2021*

https://bandarlampungkota.bps.go.id

**Tabel 4.4.5**
***Table***

**Banyaknya Desa/Kelurahan yang Memiliki Kelompok Kegiatan Olahraga Menurut Jenis Olahraga dan Ketersedian Fasilitas/Lapangan Olahraga di Kecamatan Sukarame, 2021**
***Number of Villages/Kelurahan Having Sport Activities Groups by Type of Sport and Availability of Sport Facilities/ Fields in Sukarame Subdistrict, 2021***

| Jenis Olahraga *Type of Sport* | Kondisi Fasilitas/Lapangan Olahraga *Condition of Sport Facilities/Fields* | | | Tidak Ada Fasilitas/ Lapangan Olahraga *No Sport Facilities/ Fields* |
|---|---|---|---|---|
| | Baik | Rusak Sedang | Rusak Parah | |
| (1) | (2) | (3) | (4) | (5) |
| Sepak Bola/*Soccer* | 2 | – | – | 4 |
| Bola Voli/*Volley Ball* | 3 | – | – | 3 |
| Bulu Tangkis/*Badminton* | 5 | – | – | 1 |
| Bola Basket/*Basket Ball* | 2 | – | – | 4 |
| Tenis Lapangan/*Court Tennis* | 1 | – | – | 5 |
| Tenis Meja/*Table Tennis* | 3 | – | – | 3 |
| Futsal/*Futsal* | 3 | – | – | 3 |
| Renang/*Swimming* | – | – | – | 6 |
| Bela Diri/ *Martial Arts* | 2 | – | – | 4 |
| Bilyard/ *Billiards* | 1 | – | – | 5 |
| Fitnes, Aerobik, dll/*Fitness, Aerobics, etc* | 2 | – | – | 4 |
| Lainnya/*Others* | 3 | – | – | 3 |

Sumber/*Source*: BPS, Pendataan Potensi Desa (Podes) 2021/*BPS-Statistics Indonesia, Village Potential Data Collecting 2021*

https://bandarlampungkota.bps.go.id

# 5

# PERTANIAN

## KECAMATAN SUKARAME

## PRODUKSI BUAH-BUAHAN TAHUNAN, 2021

**Alpukat**
**137 kw/qui**

**Pisang**
**388 kw/qui**

**Pepaya**
**71 kw/qui**

**Mangga**
**103 kw/qui**

https://banjarbarungkota.bps.go.id

Sumber : Statistik Pertanian Hortikultura SPH-SBS

https://bandarlampungkota.bps.go.id

## PENJELASAN TEKNIS

1. Tanaman biofarmaka adalah tanaman yang bermanfaat untuk obat-obatan, kosmetik, dan kesehatan yang dikonsumsi atau digunakan dari bagian-bagian tanaman seperti daun, batang. buah, umbi (rimpang) ataupun akar.

2. Tanaman hias adalah tanaman yang mempunyai nilai keindahan baik bentuk, warna daun, tajuk maupun bunganya, sering digunakan untuk penghias pekarangan dan lain sebagainya.

3. Luas panen tanaman hortikultura adalah luas tanaman sayuran, buah-buahan, biofarmaka, dan tanaman hias yang diambil hasilnya/dipanen pada periode pelaporan.

4. Produksi hortikultura adalah hasll menurut bentuk produk darl setiap tanaman sayuran, buahbuahan, biofarmaka dan tanaman hias yang diambil berdasarkan luas yang dipanen/ tanaman yang menghasilkan pada bulan/triwulan laporan.

## *TECHNICAL NOTES*

1. *Medicinal plants are plants which are useful for medicine. It Is consumed from part of the plant such as leaf, flower, fruit, tubber, and root.*

2. *Ornamental plants are plants which have a beauty value, either in shape, colour of leaf or crown of flower, and they are often used as a yard decorator.*

3. *Harvested area of horticulture, is area which vegetable, fruit, medicinal and ornamental plant of crop harvested during the period of report.*

4. *Horticulture production is the standard production quantity form of vegetable, fruit, medicinal and ornamental plant based on harves ted area/the number of production plants reported monthly/quarterly.*

https://bandarlampungkota.bps.go.id

https://bandarlampungkota.bps.go.id

## ULASAN

Pisang merupakan komoditas utama buah-buahan di Kecamatan Sukarame. Berdasarkan Statistik Pertanian Hortikultura, produksi pisang di Kecamatan Sukarame tahun 2021 sebesar 388 quintal.

## *DESCRIPTION*

*Bananas are the main fruit commodity in Sukarame Subdistrict. Based on Horticultural Agriculture Statistics, banana production in Sukarame Subdistrict in 2021 is 388 quintal.*

https://bandarlampungkota.bps.go.id

**Tabel 5.1**
***Table***

**Luas Panen Tanaman Sayuran dan Buah-buahan Semusim Menurut Jenis Tanaman di Kecamatan Sukarame (ha), 2018–2021**
***Harvested Area of Seasonal Vegetables and Fruits by Kind of Plant in Sukarame Subdistrict (ha), 2018–2021***

| Jenis Tanaman *Kind of Plants* | 2018 | 2019 | 2020 | 2021[x] |
|---|---|---|---|---|
| (1) | (2) | (3) | (4) | (5) |
| **Sayuran/*Vegetables*:** | | | | |
| Bawang Merah/*Shallots* | – | – | – | – |
| Bawang Putih/*Garlic* | – | – | – | – |
| Cabai Besar/*Chili/Big Chili* | 1 | 2 | 2 | 1 |
| Cabai Rawit/*Chili/Cayenne Pepper* | – | 1 | 1 | 1 |
| Kentang/*Potato* | – | – | – | – |
| Kubis/*Cabbage* | – | – | – | – |
| Kangkung *Water Spinach* | 13 | 12 | 12 | 10 |
| Petsai/Sawi/ *Chinese Cabbage/ mustard green* | 25 | 24 | 24 | 12 |
| | | | | |
| **Buah–buahan/*Fruits*:** | | | | |
| Semangka/ *Watermelon* | – | – | – | – |
| Melon/ *Melon* | – | – | – | – |

Sumber/*Source*: BPS, Statistik Pertanian Hortikultura SPH-SBS/*BPS-Statistics Indonesia, Agricultural Statistic for Horticulture SPH-SBS*

https://bandarlampungkota.bps.go.id

**Tabel 5.2**
***Table***

**Produksi Tanaman Sayuran dan Buah-buahan Semusim Menurut Jenis Tanaman di Kecamatan Sukarame (kuintal), 2018–2021**
***Production of Seasonal Vegetables and Fruits by Kind of Plant in Sukarame Subdistrict (quintal), 2018–2021***

| Jenis Tanaman *Kind of Plants* | 2018 | 2019 | 2020 | 2021[x] |
|---|---|---|---|---|
| (1) | (2) | (3) | (4) | (5) |
| **Sayuran/*Vegetables*:** | | | | |
| Bawang Merah/*Shallots* | – | – | – | – |
| Bawang Putih/*Garlic* | – | – | – | – |
| Cabai Besar/*Chili/Big Chili* | 10 | 17 | 4 | 71 |
| Cabai Rawit/*Chili/Cayenne Pepper* | – | 11 | 2 | 51 |
| Kentang/*Potato* | – | – | – | – |
| Kubis/*Cabbage* | – | – | – | – |
| Kangkung *Water Spinach* | 130 | 120 | 226 | 429 |
| Petsai/Sawi/ *Chinese Cabbage/ mustard green* | 232 | 270 | 560 | 727 |
| | | | | |
| **Buah–buahan/*Fruits*:** | | | | |
| Semangka/ *Watermelon* | – | – | – | – |
| Melon/ *Melon* | – | – | – | – |

Sumber/*Source*: BPS, Statistik Pertanian Hortikultura SPH-SBS/*BPS-Statistics Indonesia, Agricultural Statistic for Horticulture SPH-SBS*

https://bandarlampungkota.bps.go.id

**Tabel 5.3**
***Table***

**Luas Panen Tanaman Biofarmaka Menurut Jenis Tanaman di Kecamatan Sukarame ($m^2$), 2018–2021**
***Harvested Area of Medicinal Plants by Kind of Plant in Sukarame Subdistrict ($m^2$), 2018–2021***

| Jenis Tanaman *Kind of Plants* | 2018 | 2019 | 2020 | 2021[x] |
|---|---|---|---|---|
| (1) | (2) | (3) | (4) | (5) |
| Jahe/*Ginger* | 70 | 77 | 64 | 38 |
| Kencur/*East Indian Galangal* | 52 | 62 | 55 | 22 |
| Kunyit/*Turmeric* | 43 | 62 | 55 | 23 |
| Laos/Lengkuas/*Galanga* | 50 | 73 | 71 | 28 |
| Lempuyang/*Zingiber Aromaticum* | 11 | – | – | – |
| Temulawak / *Java Turmeric* | 13 | 18 | 22 | 15 |

Sumber/*Source*: BPS, Statistik Pertanian Hortikultura SPH-TBF/*BPS-Statistics Indonesia, Agricultural Statistic for Horticulture SPH-TBF*

https://bandarlampungkota.bps.go.id

**Tabel 5.4**
***Table***

**Produksi Tanaman Biofarmaka Menurut Jenis Tanaman di Kecamatan Sukarame (kg), 2018–2021**
***Production of Medicinal Plants by Kind of Plant in Sukarame Subdistrict (kg),2018–2021***

| Jenis Tanaman *Kind of Plants* | 2018 | 2019 | 2020 | 2021[x] |
|---|---|---|---|---|
| (1) | (2) | (3) | (4) | (5) |
| Jahe/*Ginger* | 194 | 194 | 104 | 61 |
| Kencur/*East Indian Galangal* | 111 | 148 | 69 | 67 |
| Kunyit/*Turmeric* | 147 | 230 | 81 | 11 |
| Laos/Lengkuas/*Galanga* | 244 | 176 | 107 | 12 |
| Lempuyang/*Zingiber Aromaticum* | 24 | – | – | – |
| Temulawak / *Java Turmeric* | 47 | 63 | 37 | 10 |

Sumber/*Source*: BPS, Statistik Pertanian Hortikultura SPH-TBF/*BPS-Statistics Indonesia, Agricultural Statistic for Horticulture SPH-TBF*

https://bandarlampungkota.bps.go.id

**Tabel 5.5**
***Table***

**Luas Panen Tanaman Hias Menurut Jenis Tanaman di Kecamatan Sukarame ($m^2$), 2018–2021**
***Harvested Area of Ornamental Plants by Kind of Plant in Sukarame Subdistrict ($m^2$), 2018–2021***

| Jenis Tanaman *Kind of Plants* | 2018 | 2019 | 2020 | 2021[x] |
|---|---|---|---|---|
| (1) | (2) | (3) | (4) | (5) |
| Anggrek/*Orchid* | 83 | 76 | 36 | – |
| Krisan/*Chrysantemum* | – | – | – | – |
| Mawar/*Rose* | 43 | 38 | 38 | 2 |
| Sedap Malam/*Tuberose* | – | – | – | – |
| Anthurium Bunga/ *Flamingo Lily Flower* | – | – | – | – |
| Anyelir/ *Carnation* | – | – | – | – |

Sumber/*Source*: BPS, Statistik Pertanian Hortikultura SPH-TH/*BPS-Statistics Indonesia, Agricultural Statistik for Horticulture SPH-TH*

https://bandarlampungkota.bps.go.id

**Tabel 5.6**
***Table***

**Produksi Tanaman Hias Menurut Jenis Tanaman di Kecamatan Sukarame (tangkai), 2018–2021**
***Production of Ornamental Plants by Kind of Plant n Sukarame Subdistrict (stalks), 2018–2021***

| Jenis Tanaman *Kind of Plants* | 2018 | 2019 | 2020 | 2021[x] |
|---|---|---|---|---|
| (1) | (2) | (3) | (4) | (5) |
| Anggrek/*Orchid* | 638 | 492 | 312 | – |
| Krisan/*Chrysantemum* | – | – | – | – |
| Mawar/*Rose* | 343 | 205 | 414 | 30 |
| Sedap Malam/*Tuberose* | – | – | – | – |
| Anthurium Bunga/ *Flamingo Lily Flower* | – | – | – | – |
| Anyelir/ *Carnation* | – | – | – | – |

Sumber/*Source*: BPS, Statistik Pertanian Hortikultura SPH-TH/*BPS-Statistics Indonesia, Agricultural Statistik for Horticulture SPH-TH*

https://bandarlampungkota.bps.go.id

**Tabel 5.7**
***Table***

**Produksi Buah-Buahan dan Sayuran Tahunan Menurut Jenis Tanaman di Kecamatan Sukarame (kuintal), 2018–2021**
***Production of Annual Fruits and Vegetables by Kind of Plant in Sukarame Subdistrict (quintal), 2018–2021***

| Jenis Tanaman *Kind of Plants* | 2018 | 2019 | 2020 | 2021[x] |
|---|---|---|---|---|
| (1) | (2) | (3) | (4) | (5) |
| **Buah–Buahan/*Fruits*:** | | | | |
| Durian/*Durian* | 5 | – | 14 | – |
| Jeruk Siam/Keprok/*Orange/Tangerine* | 8 | 25 | 51 | 24 |
| Mangga/*Mango* | 24 | 126 | 116 | 103 |
| Pepaya/*Papaya* | 52 | 29 | 39 | 71 |
| Pisang/*Banana* | 18 | 21 | 141 | 388 |
| Salak/*Snakefruit* | – | – | – | – |
| Alpukat/*Avocado* | 31 | 49 | 70 | 137 |
| Nangka/*Jackfruit* | 38 | 106 | 120 | 55 |
| | | | | |
| **Sayuran/*Vegetables*:** | | | | |
| Melinjo/*Gnetum/Melinjo* | 9 | 27 | 23 | 32 |
| Petai/*Twisted Cluster Bean* | 7 | 10 | 10 | – |

Sumber/*Source*: BPS, Statistik Pertanian Hortikultura SPH-BST/*BPS-Statistics Indonesia, Agricultural Statistic for Horticulture SPH-BST*

https://bandarlampungkota.bps.go.id

# 6

# PARIWISATA, TRANSPORTASI, & KOMUNIKASI

## KECAMATAN SUKARAME

**Keberadaan angkutan umum :**

5 kel (ada dengan trayek tetap)
1 kel (ada tanpa trayek tetap)

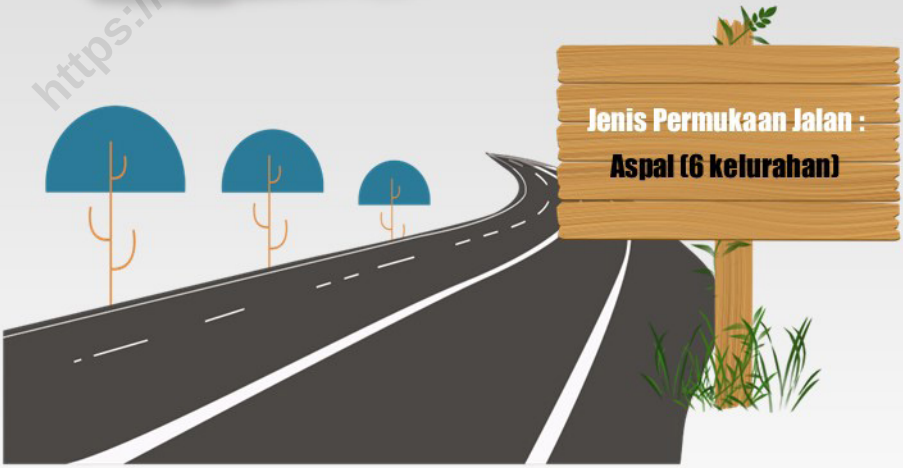

**Jenis Permukaan Jalan :**

**Aspal (6 kelurahan)**

Sumber : BPS, Pendataan Potensi Desa (Podes) 2021

https://bandarlampungkota.bps.go.id

https://bandarlampungkota.bps.go.id

**PENJELASAN TEKNIS**

1. Hotel adalah penyediaan akomodasi secara harian berupa kamar-kamar di dalam satu bangunan yang dapat dilengkapi dengan jasa pelayanan makan dan minum, kegiatan hiburan dan atau fasilitas lainnya. Hotel terdiri dari hotel berbintang dan hotel nonbintang.

***TECHNICAL NOTES***

1. *Hotel is a daily supply of accommodation rooms within a building which can be equipped with eating and drinking services, entertainment activities and/or other facilities. Hotel consists of a classified hotel and a non-classified hotel.*

https://bandarlampungkota.bps.go.id

https://bandarlampungkota.bps.go.id

## ULASAN

Jumlah hotel dan penginapan di Kecamatan Sukarame masing-masing sebesar 0 dan 6 unit. Penginapan berada di Kelurahan Sukarame dan Korpri Raya.

## *DESCRIPTION*

*The number of hotels and inns in Sukarame Subdistrict is 0 and 6 units, respectively. Inns is located in Sukarame and Korpri Raya Village.*

https://bandarlampungkota.bps.go.id

## 6.1 PARIWISATA
## *TOURISM*

**Tabel 6.1.1** / ***Table***

**Jumlah Sarana Akomodasi Menurut Desa/Kelurahan dan Jenis Akomodasi di Kecamatan Sukarame, 2021**
***Number of Accomodation Facilities by Villages/Kelurahan and Type of Accomodation in Sukarame Subdistrict, 2021***

| Desa/Kelurahan *Village/Kelurahan* | Hotel *Hotel* | Penginapan *Inn* |
|---|---|---|
| (1) | (2) | (3) |
| Sukarame | – | 4 |
| Way Dadi | – | – |
| Korpri Jaya | – | – |
| Way Dadi Baru | – | – |
| Korpri Raya | – | 2 |
| Sukarame Baru | – | – |
| **Sukarame** | **–** | **6** |

Sumber/*Source*: BPS, Pendataan Potensi Desa (Podes) 2021/*BPS-Statistics Indonesia, Village Potential Data Collecting 2021*

https://bandarlampungkota.bps.go.id

## 6.2 TRANSPORTASI
## *TRANSPORTATION*

**Tabel 6.2.1** / ***Table***

**Prasarana dan Sarana Transportasi Antar Desa/Kelurahan Menurut Desa/Kelurahan di Kecamatan Sukarame, 2021**
***Inter-Villages/Kelurahan Transportation Infrastructure and Facilities by Villages/Kelurahan in Sukarame Subdistrict, 2021***

| Desa/Kelurahan *Village/Kelurahan* | Jenis Prasarana Transportasi *Type of Transportation Infrastructure* | Keberadaan Angkutan Umum *Availability of Public Transportation* |
|---|---|---|
| (1) | (2) | (3) |
| Sukarame | Darat | Ada, dengan trayek tetap |
| Way Dadi | Darat | Ada, dengan trayek tetap |
| Korpri Jaya | Darat | Ada, dengan trayek tetap |
| Way Dadi Baru | Darat | Ada, tanpa trayek tetap |
| Korpri Raya | Darat | Ada, dengan trayek tetap |
| Sukarame Baru | Darat | Ada, dengan trayek tetap |

https://bandarlampungkota.bps.go.id

Lanjutan Tabel/*Continued Table* 6.2.1

| Desa/Kelurahan *Village/Kelurahan* | Jenis Permukaan Jalan Darat Terluas *Type of The Widest Road Surface* | Dapat Dilalui Kendaraan Bermotor Roda 4 atau Lebih *Passable by Vehicle with 4 or more Wheels* |
|---|---|---|
| (1) | (4) | (5) |
| Sukarame | Aspal/Beton | Sepanjang tahun |
| Way Dadi | Aspal/Beton | Sepanjang tahun |
| Korpri Jaya | Aspal/Beton | Sepanjang tahun |
| Way Dadi Baru | Aspal/Beton | Sepanjang tahun |
| Korpri Raya | Aspal/Beton | Sepanjang tahun |
| Sukarame Baru | Aspal/Beton | Sepanjang tahun |

Sumber/*Source*: BPS, Pendataan Potensi Desa (Podes) 2021/*BPS-Statistics Indonesia, Village Potential Data Collecting 2021*

https://bandarlampungkota.bps.go.id

**Tabel 6.2.2**
***Table***

**Keberadaan Kantor Pos/Pos Pembantu/Rumah Pos, Pos Keliling, dan Perusahaan/Agen Jasa Ekspedisi Swasta Menurut Desa/Kelurahan di Kecamatan Sukarame, 2021**
***Number of Post Office/Subsidiary of Post Office, Mobile Portal Service, Private Expedition Service Company by Villages/Kelurahan in Sukarame Subdistrict, 2021***

| Desa/Kelurahan *Village/Kelurahan* | Kantor Pos/Pos Pembantu/Rumah Pos *Post Office/Subsidiary of Post Office* | Pos Keliling *Mobile Portal Service* | Perusahaan/Agen Jasa Ekspedisi Swasta *Private Expedition Service Company* |
|---|---|---|---|
| (1) | (2) | (3) | (4) |
| Sukarame | Tidak Ada | Tidak Ada | Beroperasi |
| Way Dadi | Tidak Ada | Tidak Ada | Beroperasi |
| Korpri Jaya | Beroperasi | Tidak Ada | Beroperasi |
| Way Dadi Baru | Tidak Ada | Tidak Ada | Beroperasi |
| Korpri Raya | Tidak Ada | Tidak Ada | Beroperasi |
| Sukarame Baru | Tidak Ada | Tidak Ada | Tidak Ada |

Sumber/*Source*: BPS, Pendataan Potensi Desa (Podes) 2021/*BPS-Statistics Indonesia, Village Potential Data Collecting 2021*

https://bandarlampungkota.bps.go.id

## 6.3 KOMUNIKASI
## *COMMUNICATION*

**Tabel 6.3.1**
***Table***

**Jumlah Menara Telepon seluler dan Operator Layanan Komunikasi Telepon Seluler Menurut Desa/Kelurahan di Kecamatan Sukarame, 2021**
***Number of Base Transceiver Station (BTS) and Cellular Phone Communication Service Operators by Villages/ Kelurahan in Sukarame Subdistrict, 2021***

| Desa/Kelurahan *Village/Kelurahan* | Jumlah Menara Telepon seluler *Number of Base Transceiver Station (BTS)* | Jumlah Operator Layanan Komunikasi Telepon Seluler *Cellular Phone Communication Service Operators* |
|---|---|---|
| (1) | (2) | (3) |
| Sukarame | 8 | 5 |
| Way Dadi | 2 | 5 |
| Korpri Jaya | 1 | 5 |
| Way Dadi Baru | 2 | 5 |
| Korpri Raya | 4 | 5 |
| Sukarame Baru | 3 | 5 |

Sumber/*Source*: BPS, Pendataan Potensi Desa (Podes) 2021/*BPS-Statistics Indonesia, Village Potential Data Collecting 2021*

https://kbandarlampungkota.bps.go.id

**Tabel 6.3.2**
***Table***

**Kekuatan Sinyal Telepon Seluler dan Jenis Sinyal Internet Telepon Seluler Menurut Desa/Kelurahan di Kecamatan Sukarame, 2021**
***The Strenght of Celular Phone Signal by Villages/Kelurahan in Sukarame Subdistrict, 2021***

| Desa/Kelurahan *Village/Kelurahan* | Kekuatan Sinyal Telepon Seluler *The Strenght of Celular Phone Signal* | Jenis Sinyal Internet Telepon Seluler *Type of Celular Phone Signal* |
|---|---|---|
| (1) | (2) | (3) |
| Sukarame | Sangat Kuat | 4G/LTE |
| Way Dadi | Sangat Kuat | 4G/LTE |
| Korpri Jaya | Sangat Kuat | 4G/LTE |
| Way Dadi Baru | Sangat Kuat | 4G/LTE |
| Korpri Raya | Sangat Kuat | 4G/LTE |
| Sukarame Baru | Sangat Kuat | 4G/LTE |

Sumber/*Source*: BPS, Pendataan Potensi Desa (Podes) 2021/*BPS-Statistics Indonesia, Village Potential Data Collecting 2021*

https://bandarlampungkota.bps.go.id

https://bandarlampungkota.bps.go.id

ST2023
SENSUS PERTANIAN

BerAKHLAK
Berorientasi Pelayanan Akuntabel Kompeten
Harmonis Loyal Adaptif Kolaboratif

# DATA
## MENCERDASKAN BANGSA
*Enlighten The Nation*

https://bandarlampungkota.bps.go.id

**BADAN PUSAT STATISTIK**
**KOTA BANDAR LAMPUNG**
Jl. Sutan Syahrir No. 30 Pahoman,
Bandar Lampung 35215, Telp. 0721-255980
Email : bps1871@bps.go.id
http://bandarlampungkab.bps.go.id

ISSN 2085-9198
9 772085 919898